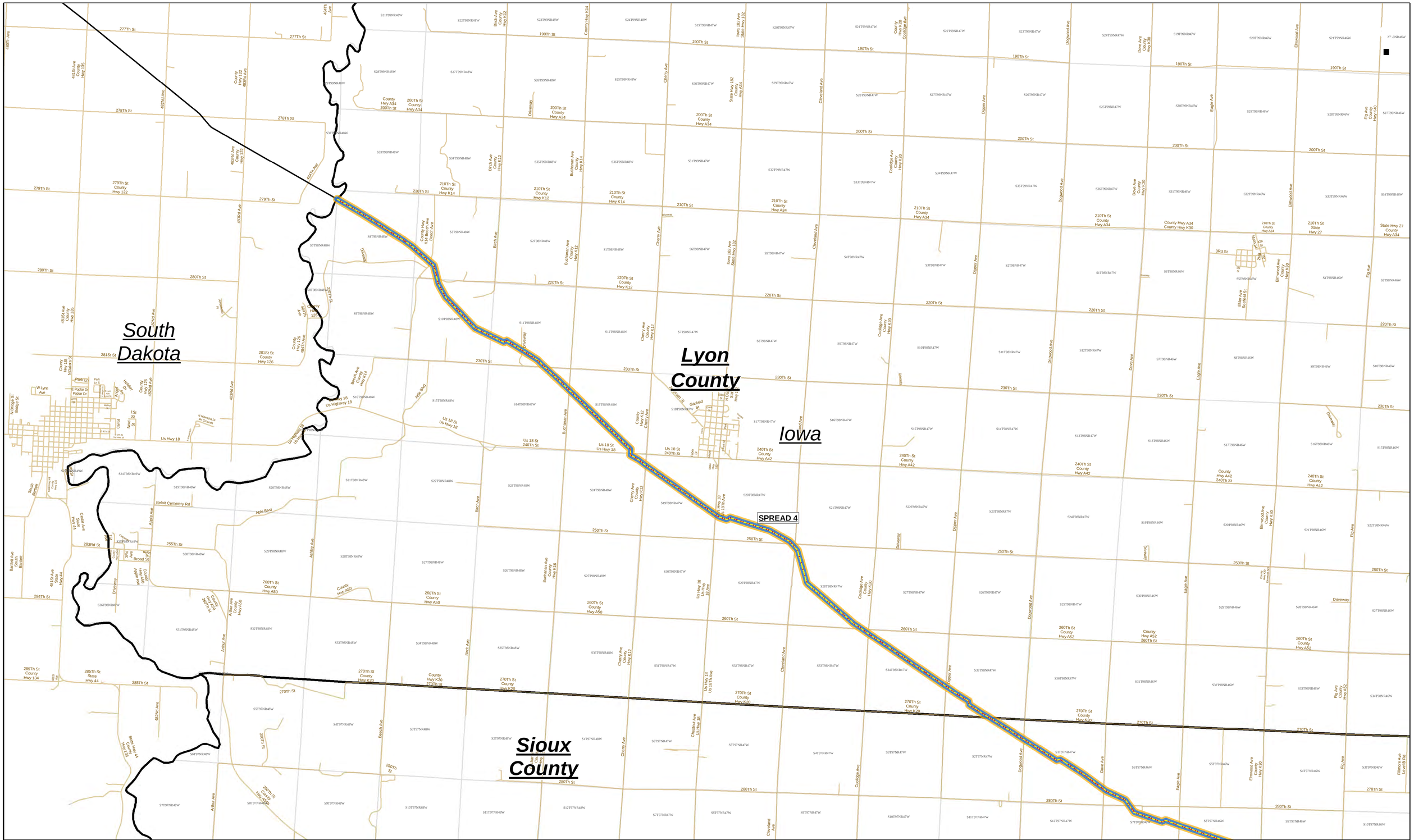

*** ISSUED FOR IUB APPLICATION ***

- All Distances are scaled and computer generated approximations from aerial photography
- All Parcel Boundary accuracies are based on data from the county tax office and may not reflect actual property boundaries.

LEGEND

- SPREAD BREAK
- PROPOSED ROUTE
- COUNTIES
- RESTORATION
- ROADS
- SECTION - TOWNSHIP - RANGE
- BACKFILL
- TRENCHING
- GRADING

Vicinity Map

0 0.5 1 Miles

DAKOTA ACCESS, LLC

NO.	NOTES:	DATE

D3 SURVEY & MAPPING
3851 NE Loop 820, Suite 116
Fort Worth, Texas 76137
800.277.9587 ext.701-Office
800.277.9587-FAX

ETC - DAPL PROJECT

DAPL - IOWA
CONSTRUCTION PROGRESS MAPS

DWN BY: PCM	SCALE: 1 in = 2,605 feet	Date: 12/19/2016
	Lyon COUNTY	Page 1

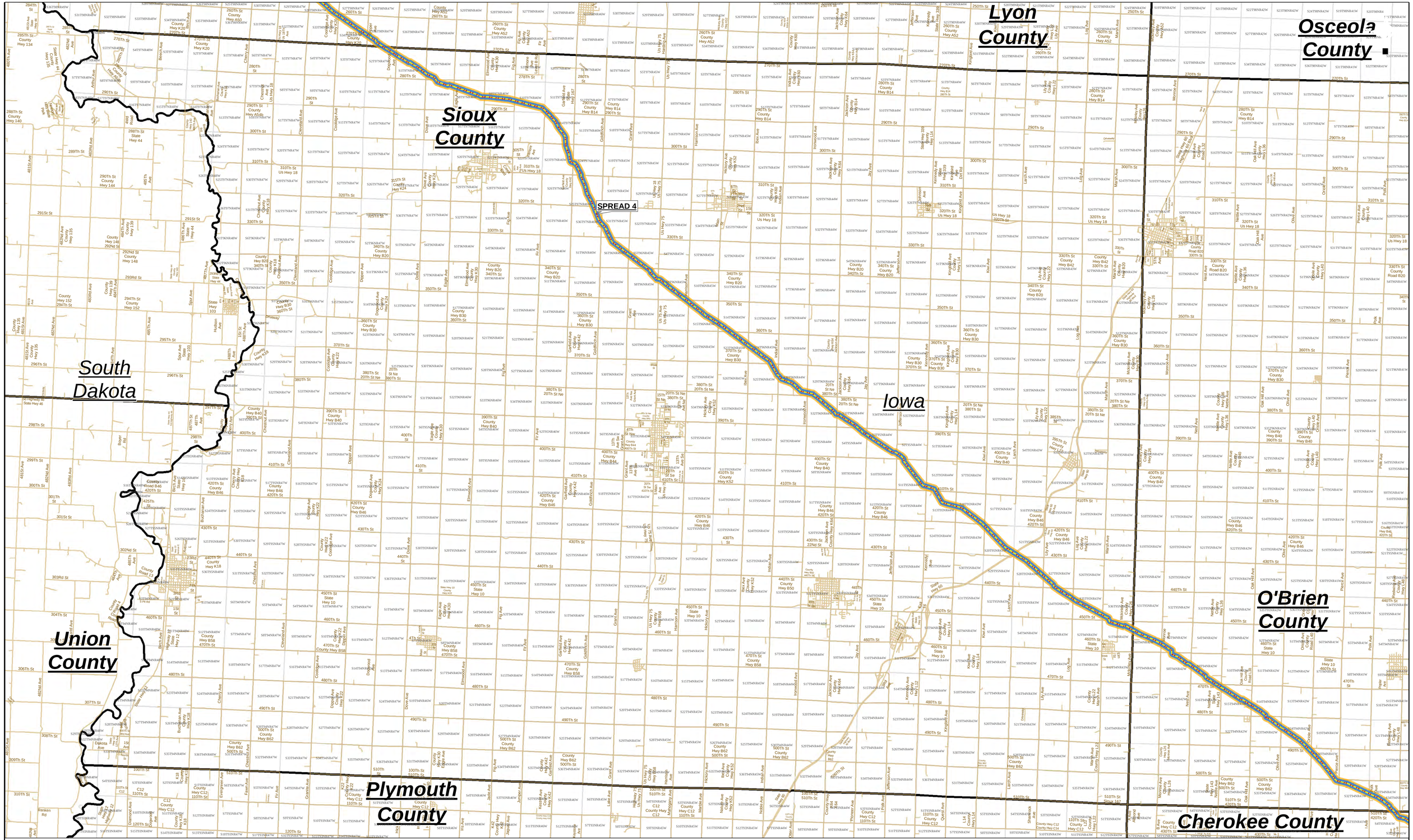

*** ISSUED FOR IUB APPLICATION ***

- All Distances are scaled and computer generated approximations from aerial photography
- All Parcel Boundary accuracies are based on data from the county tax office and may not reflect actual property boundaries.

LEGEND

- SPREAD BREAK
- RESTORATION
- BACKFILL
- TRENCHING
- GRADING
- PROPOSED ROUTE
- ROADS
- COUNTIES
- SECTION - TOWNSHIP - RANGE

Vicinity Map

0 1.75 3.5 Miles

DAKOTA ACCESS, LLC

NO.	NOTES:	DATE

D3 SURVEY & MAPPING
3851 NE Loop 820, Suite 116
Fort Worth, Texas 76137
800.277.9587 ext.701-Office
800.277.9587-FAX

ETC - DAPL PROJECT

DAPL - IOWA
CONSTRUCTION PROGRESS MAPS

DWN BY: PCM	SCALE: 1 in = 6,994 feet	Date: 12/19/2016
	Sioux COUNTY	Page 2

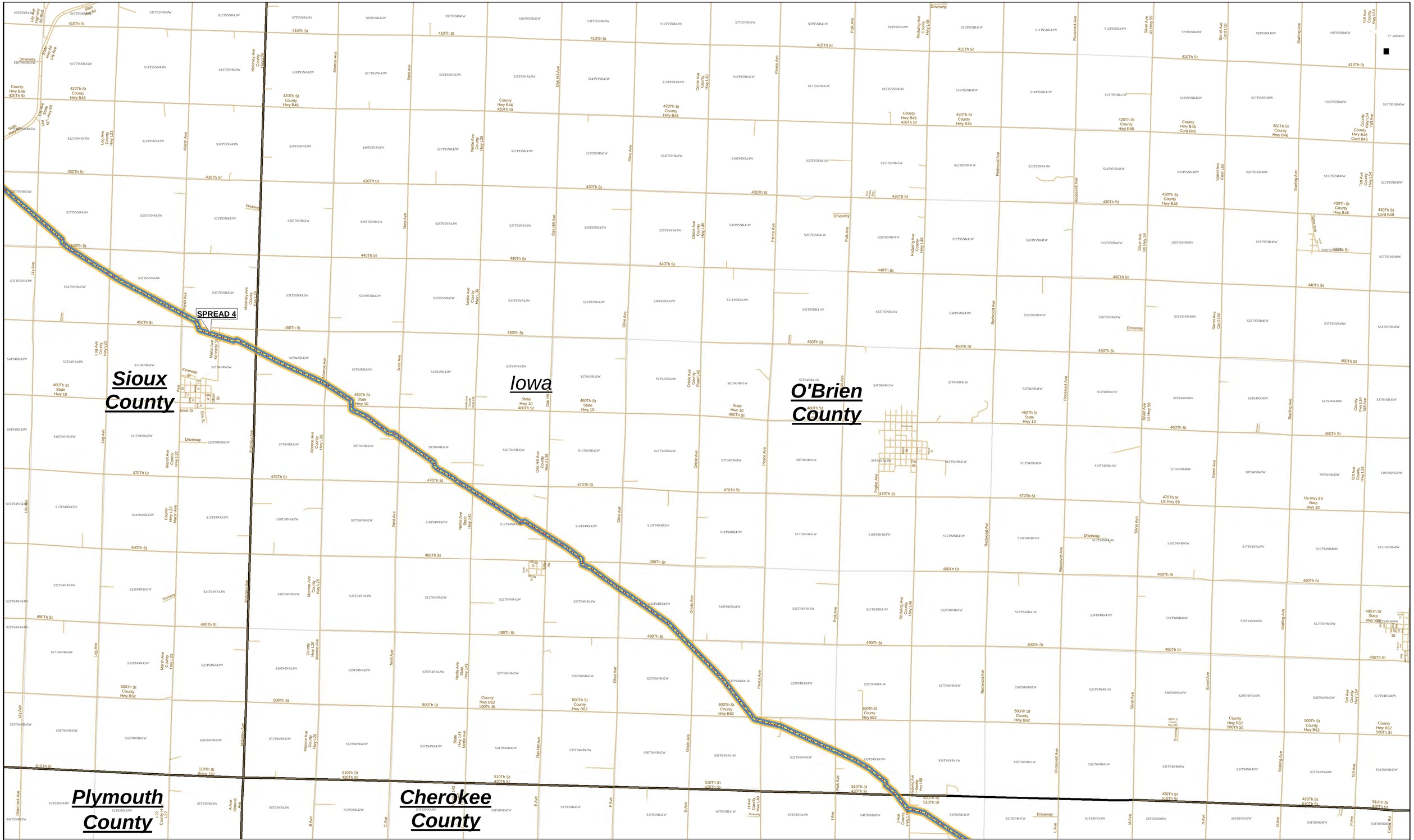

*** ISSUED FOR IUB APPLICATION ***

- All Distances are scaled and computer generated approximations from aerial photography
- All Parcel Boundary accuracies are based on data from the county tax office and may not reflect actual property boundaries.

LEGEND

- SPREAD BREAK
- PROPOSED ROUTE
- COUNTIES
- RESTORATION
- ROADS
- SECTION - TOWNSHIP - RANGE
- BACKFILL
- TRENCHING
- GRADING

Vicinity Map

O'Brien COUNTY

0 0.5 1 Miles

DAKOTA ACCESS, LLC

NO.	NOTES:	DATE

D3 SURVEY & MAPPING
3851 NE Loop 820, Suite 116
Fort Worth, Texas 76137
800.277.9587 ext.701-Office
800.277.9587-FAX

ETC - DAPL PROJECT

DAPL - IOWA
CONSTRUCTION PROGRESS MAPS

DWN BY: PCM	SCALE: 1 in = 2,860 feet	Date: 12/19/2016
	O'Brien COUNTY	Page 3

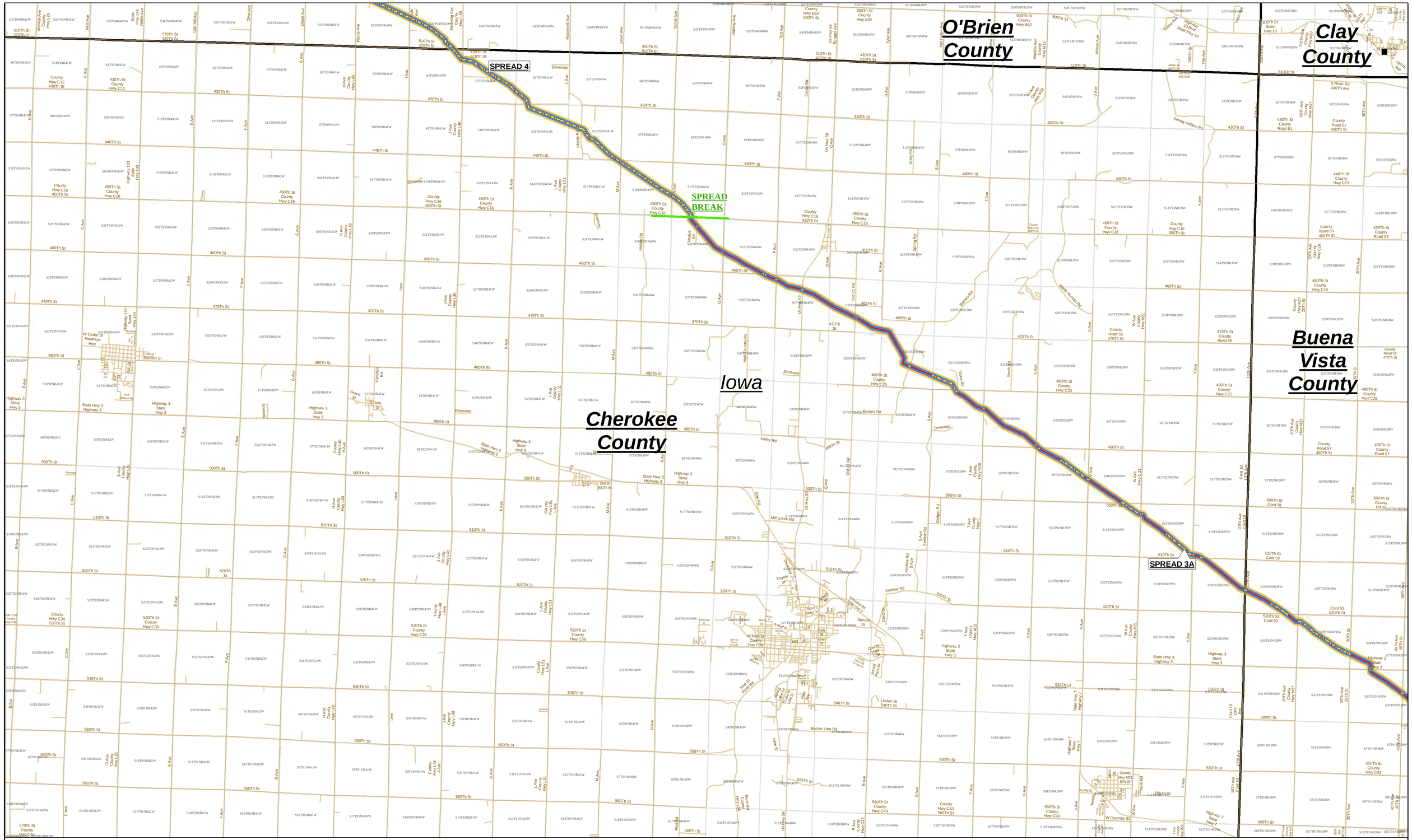

*** ISSUED FOR IUB APPLICATION ***

- All Distances are scaled and computer generated approximations from aerial photography
- All Parcel Boundary accuracies are based on data from the county tax office and may not reflect actual property boundaries.

LEGEND

- SPREAD BREAK
- RESTORATION
- BACKFILL
- TRENCHING
- GRADING
- PROPOSED ROUTE
- ROADS
- COUNTIES
- SECTION - TOWNSHIP - RANGE

Vicinity Map

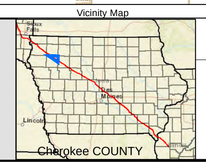

0 1 2 Miles

DAKOTA ACCESS, LLC

NO.	NOTES:	DATE

D3 SURVEY & MAPPING
3851 NE Loop 820, Suite 116
Fort Worth, Texas 76137
800.277.9587 ext.701-Office
800.277.9587-FAX

ETC - DAPL PROJECT

DAPL - IOWA
CONSTRUCTION PROGRESS MAPS

DWN BY: PCM	SCALE: 1 in = 3,970 feet	Date: 12/19/2016
	Cherokee COUNTY	Page 4

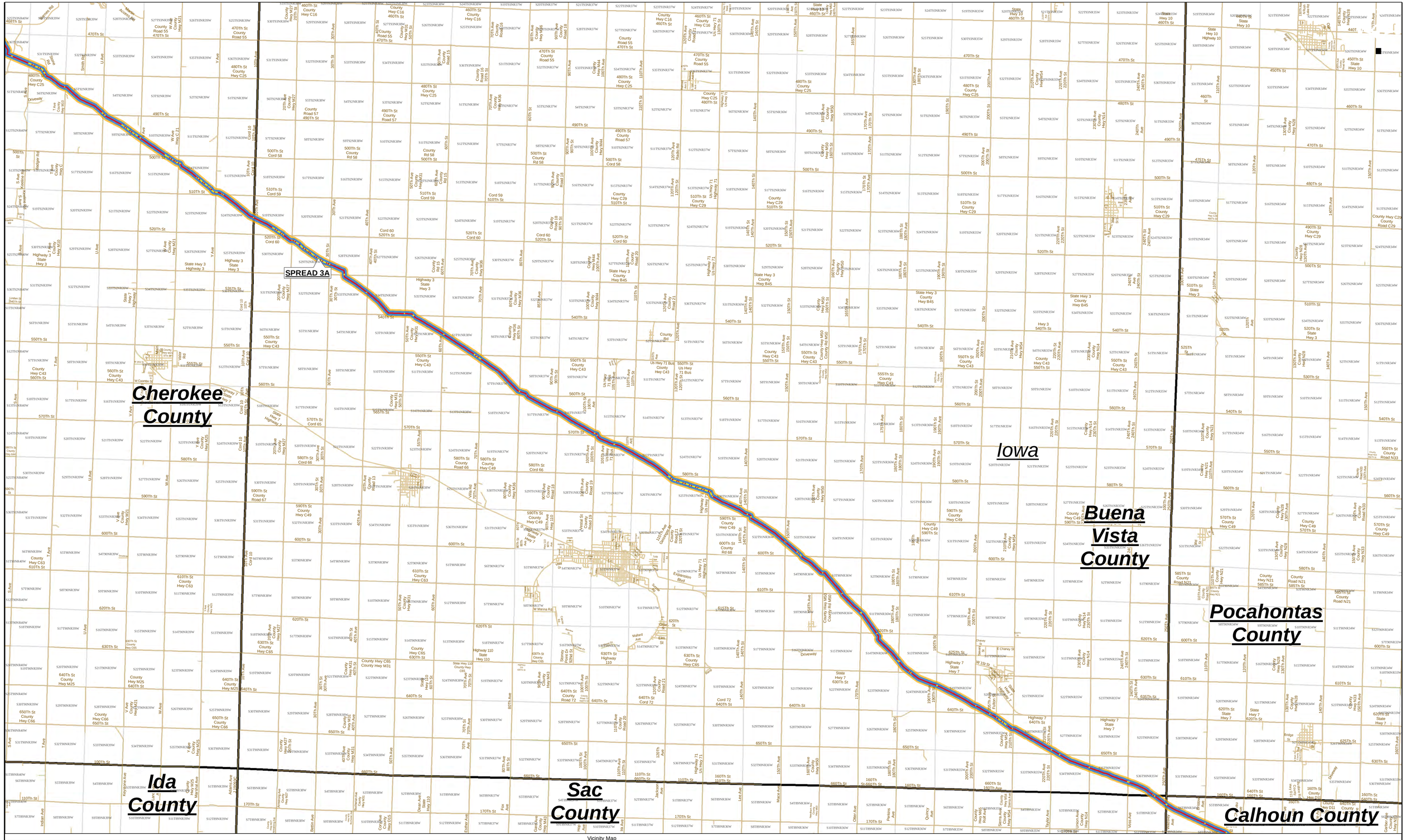

*** ISSUED FOR IUB APPLICATION ***

- All Distances are scaled and computer generated approximations from aerial photography
- All Parcel Boundary accuracies are based on data from the county tax office and may not reflect actual property boundaries.

LEGEND

- SPREAD BREAK
- RESTORATION
- BACKFILL
- TRENCHING
- GRADING
- PROPOSED ROUTE
- ROADS
- COUNTIES
- SECTION - TOWNSHIP - RANGE

Vicinity Map

0 1.25 2.5 Miles

DAKOTA ACCESS, LLC

NO.	NOTES:	DATE

D3 SURVEY & MAPPING
3851 NE Loop 820, Suite 116
Fort Worth, Texas 76137
800.277.9587 ext.701-Office
800.277.9587-FAX

ETC - DAPL PROJECT

DAPL - IOWA
CONSTRUCTION PROGRESS MAPS

DWN BY: PCM	SCALE: 1 in = 5,483 feet	Date: 12/19/2016
	Buena Vista COUNTY	Page 5

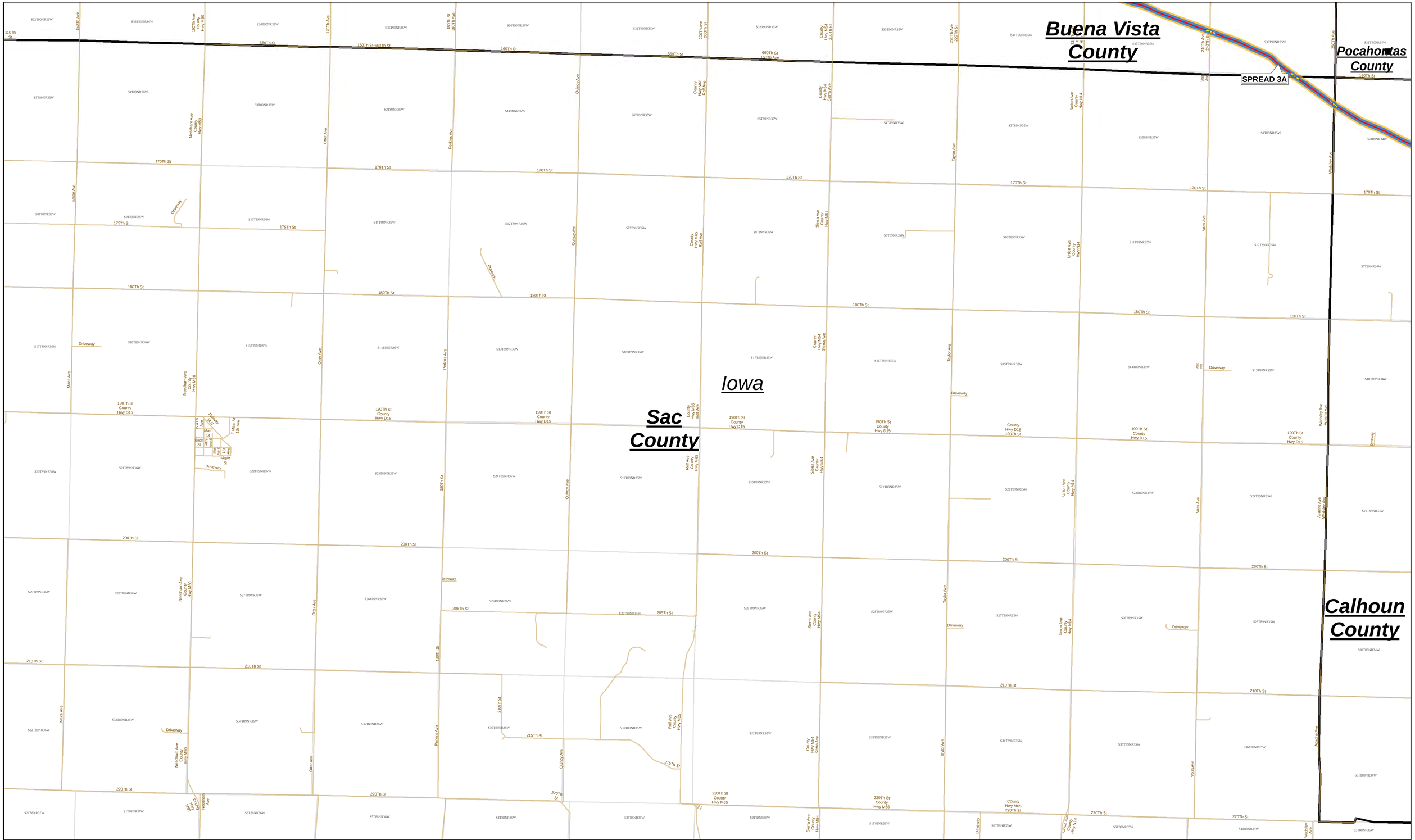

*** ISSUED FOR IUB APPLICATION ***

- All Distances are scaled and computer generated approximations from aerial photography
- All Parcel Boundary accuracies are based on data from the county tax office and may not reflect actual property boundaries.

LEGEND

- SPREAD BREAK
- PROPOSED ROUTE
- COUNTIES
- RESTORATION
- ROADS
- SECTION - TOWNSHIP - RANGE
- BACKFILL
- TRENCHING
- GRADING

Vicinity Map

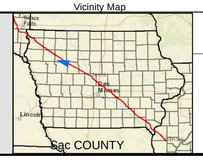

0 0.425 0.85 Miles

DAKOTA ACCESS, LLC

D3 SURVEY AND MAPPING

NO.	NOTES:	DATE

D3 SURVEY & MAPPING
3851 NE Loop 820, Suite 116
Fort Worth, Texas 76137
800.277.9587 ext.701-Office
800.277.9587-FAX

ETC - DAPL PROJECT

DAPL - IOWA
CONSTRUCTION PROGRESS MAPS

DWN BY: PCM	SCALE: 1 in = 1,694 feet	Date: 12/19/2016
	Sac COUNTY	Page 6

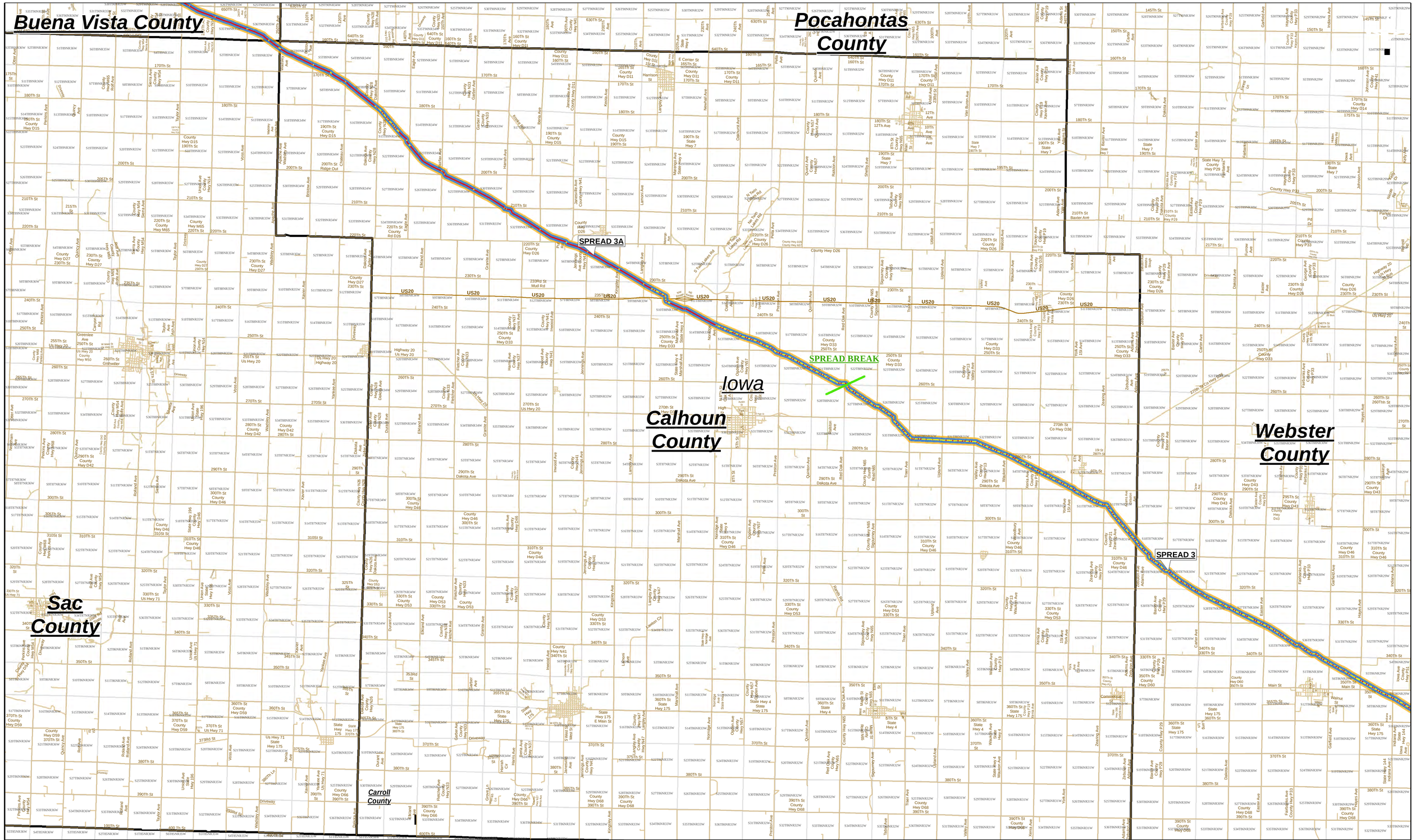
Buena Vista County
Pocahontas County
Sac County
Calhoun County
Webster County
Carroll County
Iowa
SPREAD 3A
SPREAD BREAK
SPREAD 3
Sac City
Lake City
Lake View
Rockwell City
Gilmore City
Fonda
Pocahontas
Fort Dodge
Clare
Moorland
Farnhamville
Gowrie
Barnum
Stratford
Paton
Churdan
Dayton
Duncombe
Callanan Park
Lizard Park
Lizard Lake
Twin Lakes
Lake Creek
Lake Cornelia
Lake Poinsett
Lake Ingredith
Lake Ingredith Park
Lake Ingredith Park Dr
Lake Ingredith Park Rd
Lake Ingredith Park Ln
Lake Ingredith Park Cir
Lake Ingredith Park Ct
Lake Ingredith Park Pl
Lake Ingredith Park Way
Lake Ingredith Park Trl
Lake Ingredith Park Ave
Lake Ingredith Park St
Lake Ingredith Park Blvd

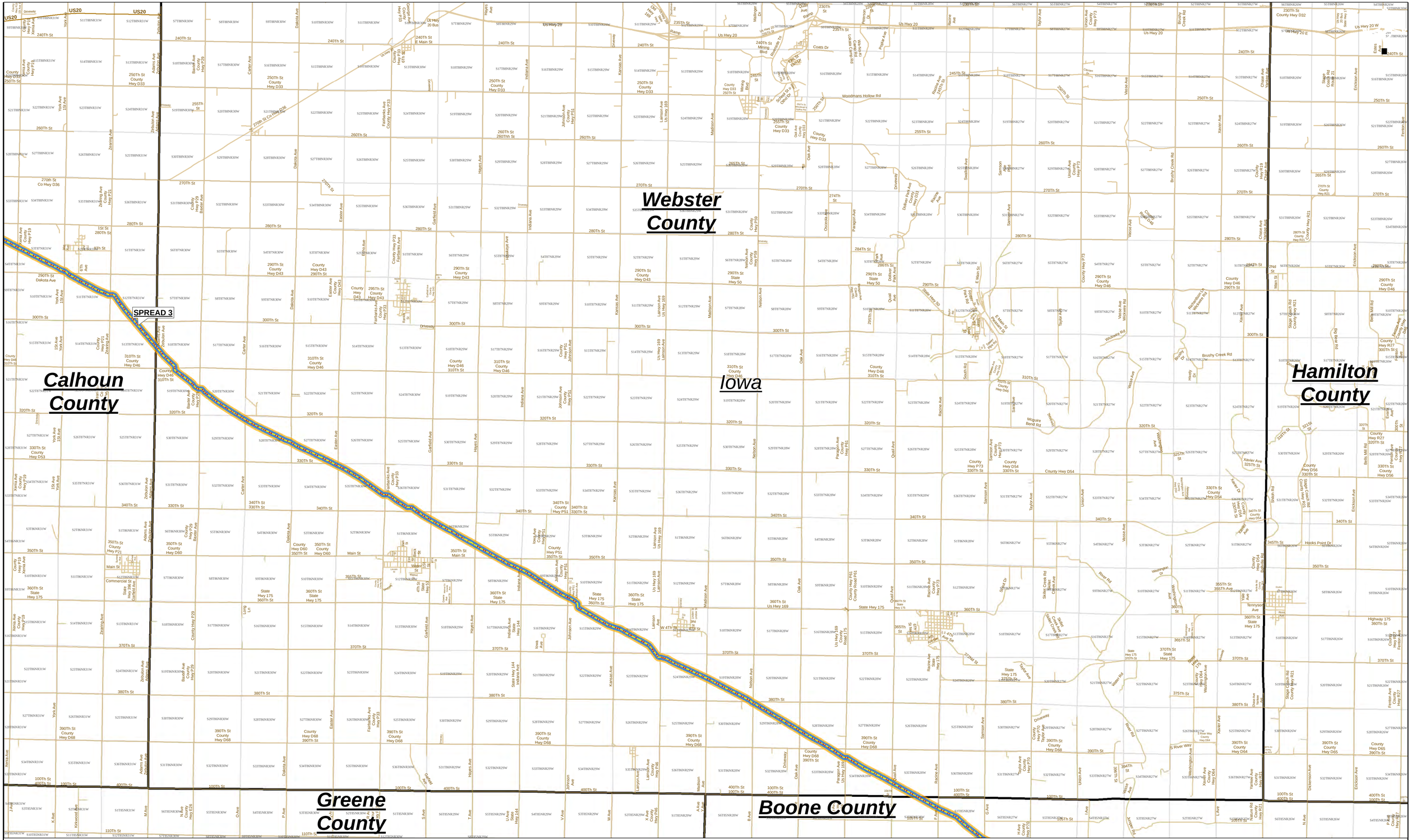

*** ISSUED FOR IUB APPLICATION ***

- All Distances are scaled and computer generated approximations from aerial photography
- All Parcel Boundary accuracies are based on data from the county tax office and may not reflect actual property boundaries.

LEGEND

- SPREAD BREAK
- RESTORATION
- BACKFILL
- TRENCHING
- GRADING
- PROPOSED ROUTE
- ROADS
- COUNTIES
- SECTION - TOWNSHIP - RANGE

Vicinity Map

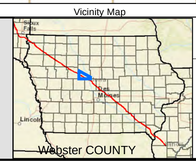

0 1 2 Miles

DAKOTA ACCESS, LLC

NO.	NOTES:	DATE

D3 SURVEY & MAPPING
3851 NE Loop 820, Suite 116
Fort Worth, Texas 76137
800.277.9587 ext.701-Office
800.277.9587-FAX

ETC - DAPL PROJECT

DAPL - IOWA
CONSTRUCTION PROGRESS MAPS

DWN BY: PCM	SCALE: 1 in = 4,543 feet	Date: 12/19/2016
	Webster COUNTY	Page 8

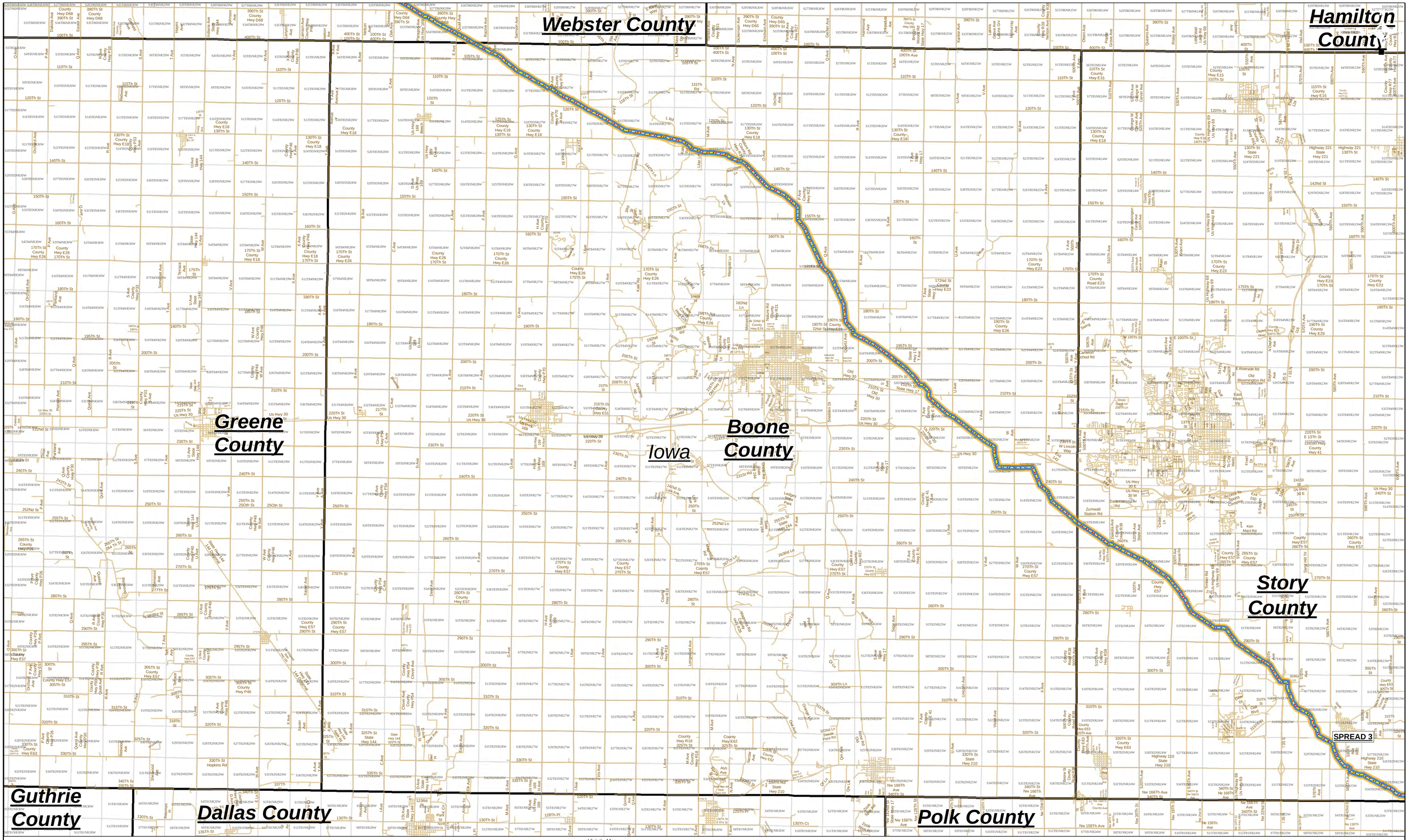

*** ISSUED FOR IUB APPLICATION ***

- All Distances are scaled and computer generated approximations from aerial photography
- All Parcel Boundary accuracies are based on data from the county tax office and may not reflect actual property boundaries.

LEGEND

- SPREAD BREAK
- PROPOSED ROUTE
- COUNTIES
- RESTORATION
- ROADS
- SECTION - TOWNSHIP - RANGE
- BACKFILL
- TRENCHING
- GRADING

Vicinity Map

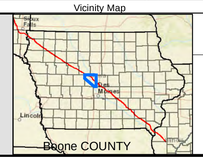

0 1.75 3.5 Miles

DAKOTA ACCESS, LLC

NO.	NOTES:	DATE

D3 SURVEY & MAPPING
3851 NE Loop 820, Suite 116
Fort Worth, Texas 76137
800.277.9587 ext.701-Office
800.277.9587-FAX

ETC - DAPL PROJECT

DAPL - IOWA
CONSTRUCTION PROGRESS MAPS

DWN BY: PCM	SCALE: 1 in = 6,739 feet	Date: 12/19/2016
	Boone COUNTY	Page 9