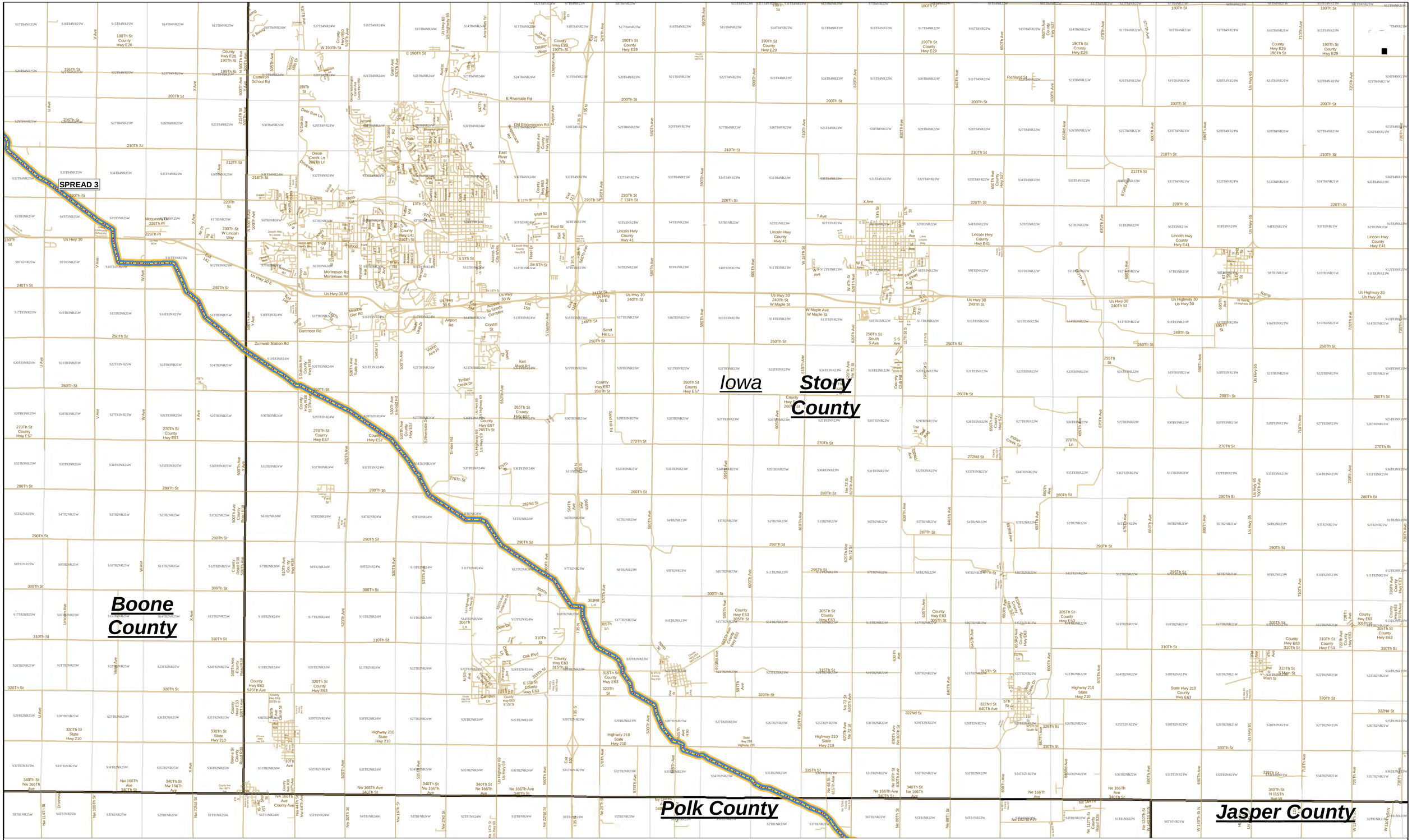

*** ISSUED FOR IUB APPLICATION ***

- All Distances are scaled and computer generated approximations from aerial photography
- All Parcel Boundary accuracies are based on data from the county tax office and may not reflect actual property boundaries.

LEGEND

- SPREAD BREAK
- RESTORATION
- BACKFILL
- TRENCHING
- GRADING
- PROPOSED ROUTE
- ROADS
- COUNTIES
- SECTION - TOWNSHIP - RANGE

Vicinity Map

0 1 2 Miles

DAKOTA ACCESS, LLC

D3 SURVEY AND MAPPING

NO.	NOTES:	DATE

D3 SURVEY & MAPPING
3851 NE Loop 820, Suite 116
Fort Worth, Texas 76137
800.277.9587 ext.701-Office
800.277.9587-FAX

ETC - DAPL PROJECT

DAPL- IOWA
CONSTRUCTION PROGRESS MAPS

DWN BY: PCM	SCALE: 1 in = 4,217 feet	Date: 12/12/2016
	Story COUNTY	Page 10

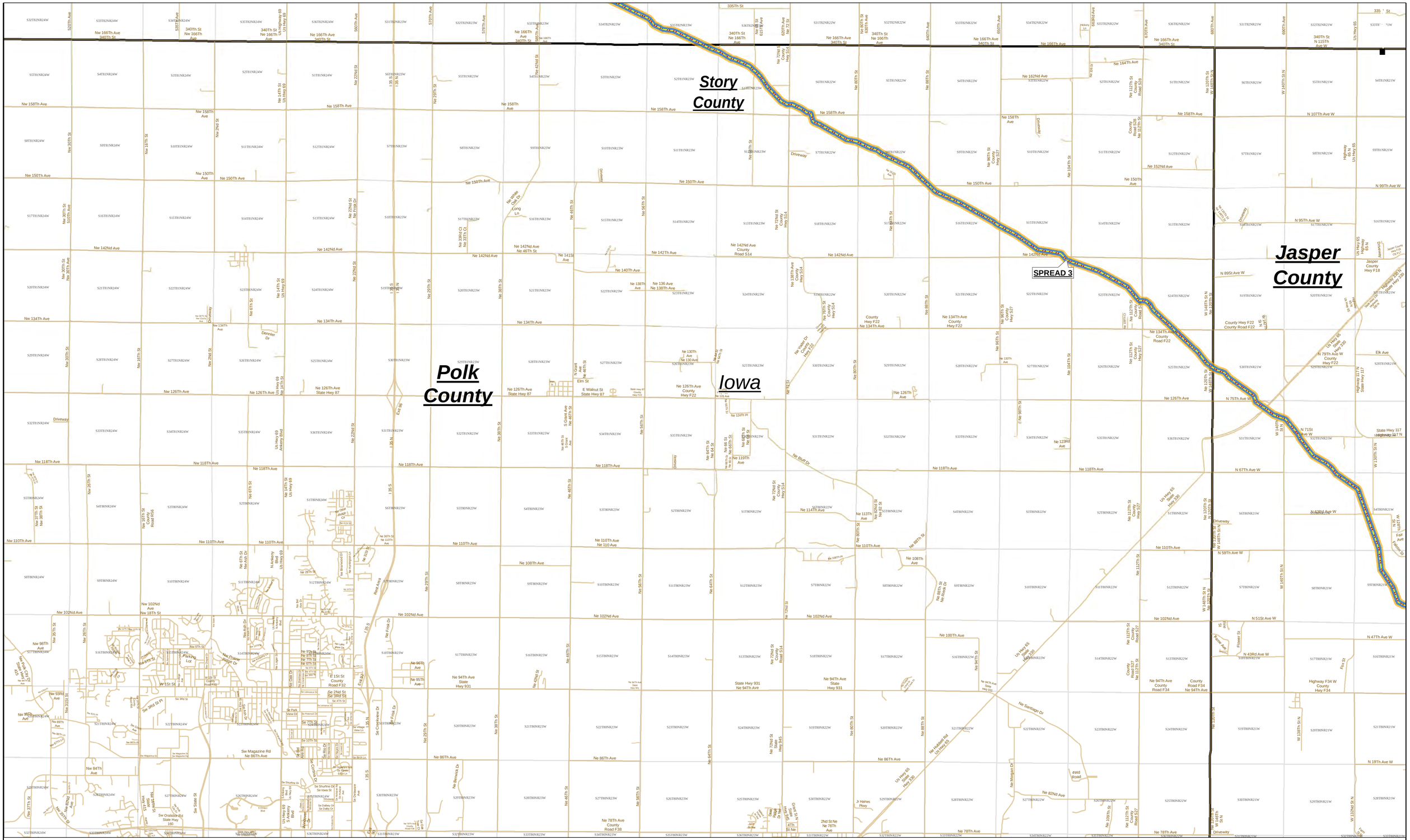

*** ISSUED FOR IUB APPLICATION ***

- All Distances are scaled and computer generated approximations from aerial photography
- All Parcel Boundary accuracies are based on data from the county tax office and may not reflect actual property boundaries.

LEGEND

- SPREAD BREAK
- RESTORATION
- BACKFILL
- TRENCHING
- GRADING
- PROPOSED ROUTE
- ROADS
- COUNTIES
- SECTION - TOWNSHIP - RANGE

Vicinity Map

0 0.75 1.5 Miles

DAKOTA ACCESS, LLC

NO.	NOTES:	DATE

D3 SURVEY & MAPPING
3851 NE Loop 820, Suite 116
Fort Worth, Texas 76137
800.277.9587 ext.701-Office
800.277.9587-FAX

ETC - DAPL PROJECT

DAPL - IOWA
CONSTRUCTION PROGRESS MAPS

DWN BY: **PCM**	SCALE: 1 in = 2,969 feet	Date: 12/12/2016
	Polk COUNTY	Page 11

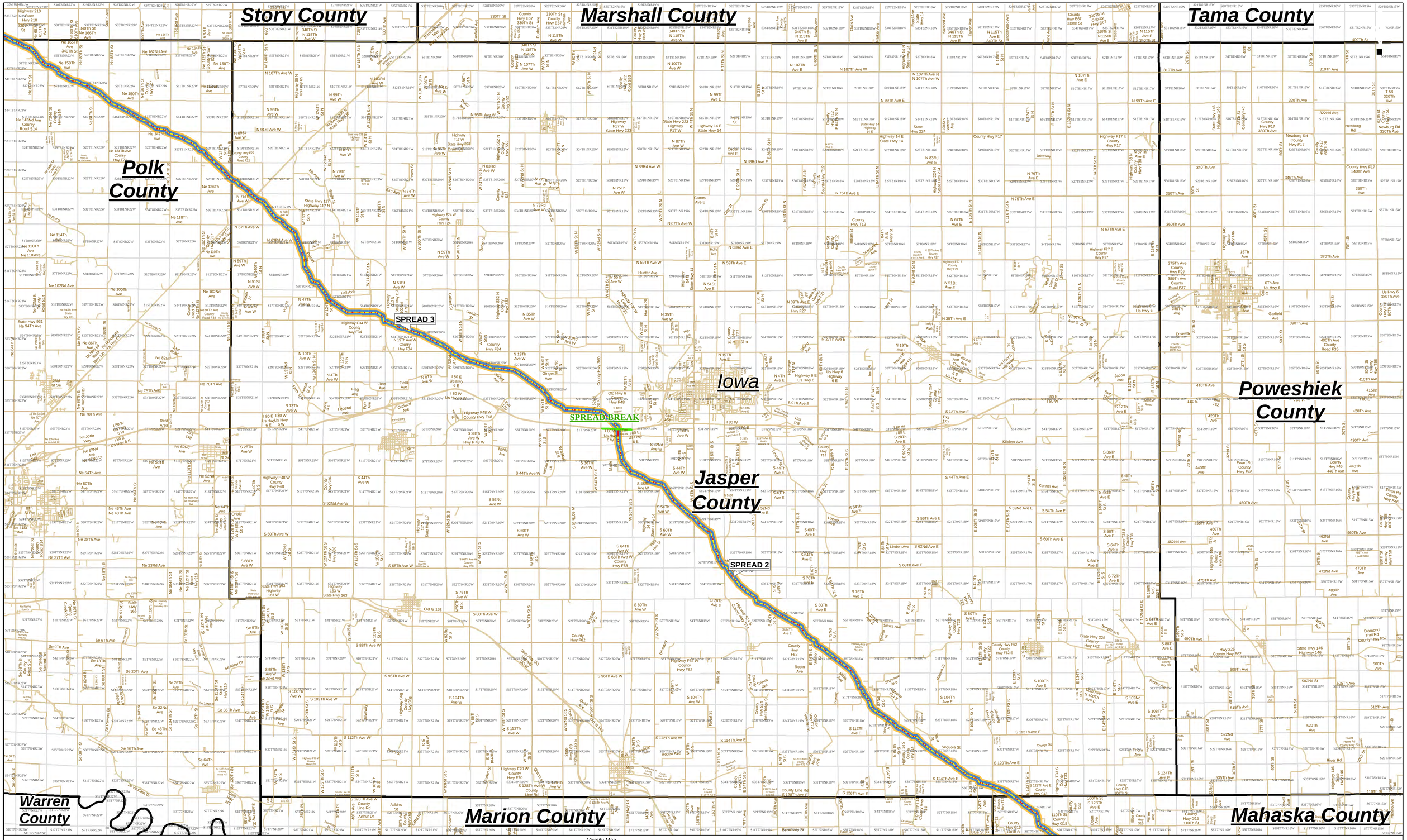

*** ISSUED FOR IUB APPLICATION ***

- All Distances are scaled and computer generated approximations from aerial photography
- All Parcel Boundary accuracies are based on data from the county tax office and may not reflect actual property boundaries.

LEGEND

- SPREAD BREAK
- PROPOSED ROUTE
- COUNTIES
- RESTORATION
- ROADS
- SECTION - TOWNSHIP - RANGE
- BACKFILL
- TRENCHING
- GRADING

Vicinity Map

0 1.75 3.5 Miles

DAKOTA ACCESS, LLC

NO.	NOTES:	DATE

D3 SURVEY & MAPPING
3851 NE Loop 820, Suite 116
Fort Worth, Texas 76137
800.277.9587 ext.701-Office
800.277.9587-FAX

ETC - DAPL PROJECT

DAPL - IOWA
CONSTRUCTION PROGRESS MAPS

DWN BY: PCM	SCALE: 1 in = 6,839 feet	Date: 12/12/2016
	Jasper COUNTY	Page 12

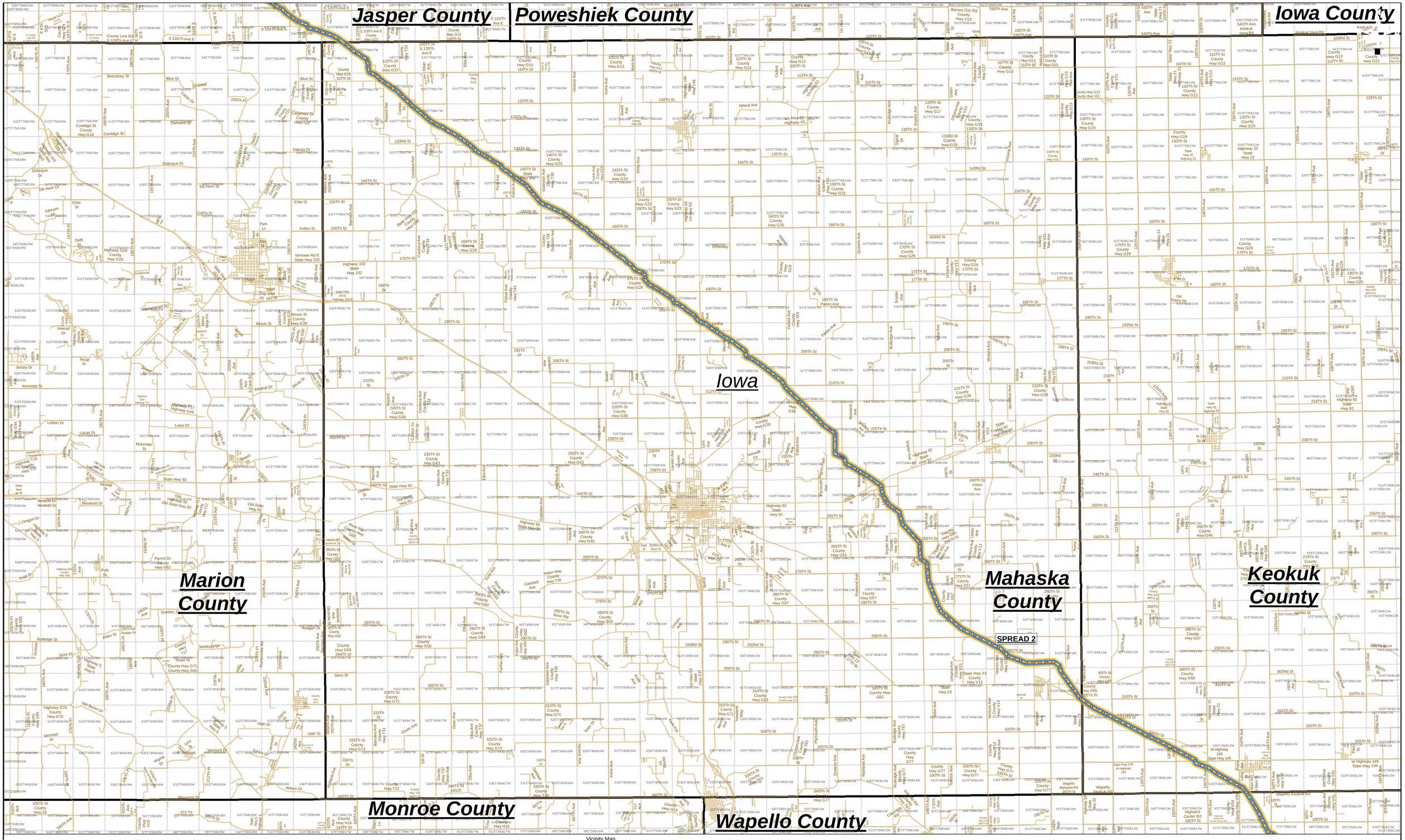

*** ISSUED FOR IUB APPLICATION ***

- All Distances are scaled and computer generated approximations from aerial photography
- All Parcel Boundary accuracies are based on data from the county tax office and may not reflect actual property boundaries.

LEGEND

- SPREAD BREAK
- RESTORATION
- BACKFILL
- TRENCHING
- GRADING
- PROPOSED ROUTE
- ROADS
- COUNTIES
- SECTION - TOWNSHIP - RANGE

Vicinity Map

0 1.5 3 Miles

DAKOTA ACCESS, LLC

NO.	NOTES:	DATE

D3 SURVEY & MAPPING
3851 NE Loop 820, Suite 116
Fort Worth, Texas 76137
800.277.9587 ext.701-Office
800.277.9587-FAX

ETC - DAPL PROJECT

DAPL - IOWA
CONSTRUCTION PROGRESS MAPS

DWN BY: PCM	SCALE: 1 in = 6,674 feet	Date: 12/12/2016
	Mahaska COUNTY	Page 13

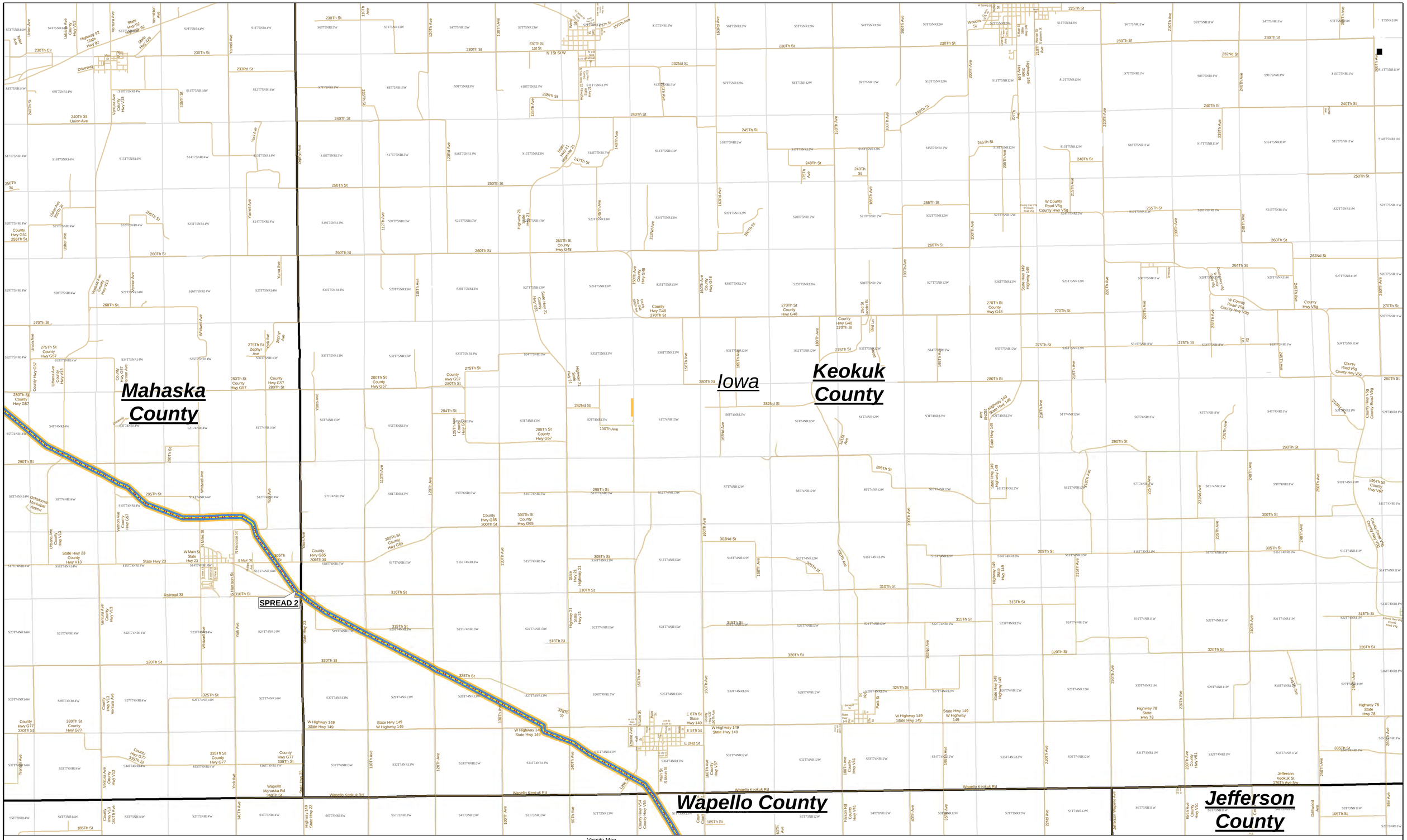

*** ISSUED FOR IUB APPLICATION ***

- All Distances are scaled and computer generated approximations from aerial photography
- All Parcel Boundary accuracies are based on data from the county tax office and may not reflect actual property boundaries.

LEGEND

- SPREAD BREAK
- RESTORATION
- BACKFILL
- TRENCHING
- GRADING
- PROPOSED ROUTE
- ROADS
- COUNTIES
- SECTION - TOWNSHIP - RANGE

Vicinity Map

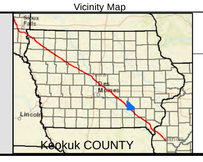

0 0.75 1.5 Miles

DAKOTA ACCESS, LLC

NO.	NOTES:	DATE

D3 SURVEY & MAPPING
3851 NE Loop 820, Suite 116
Fort Worth, Texas 76137
800.277.9587 ext.701-Office
800.277.9587-FAX

ETC - DAPL PROJECT

DAPL - IOWA
CONSTRUCTION PROGRESS MAPS

DWN BY: PCM	SCALE: 1 in = 3,137 feet	Date: 12/12/2016
	Keokuk COUNTY	Page 14

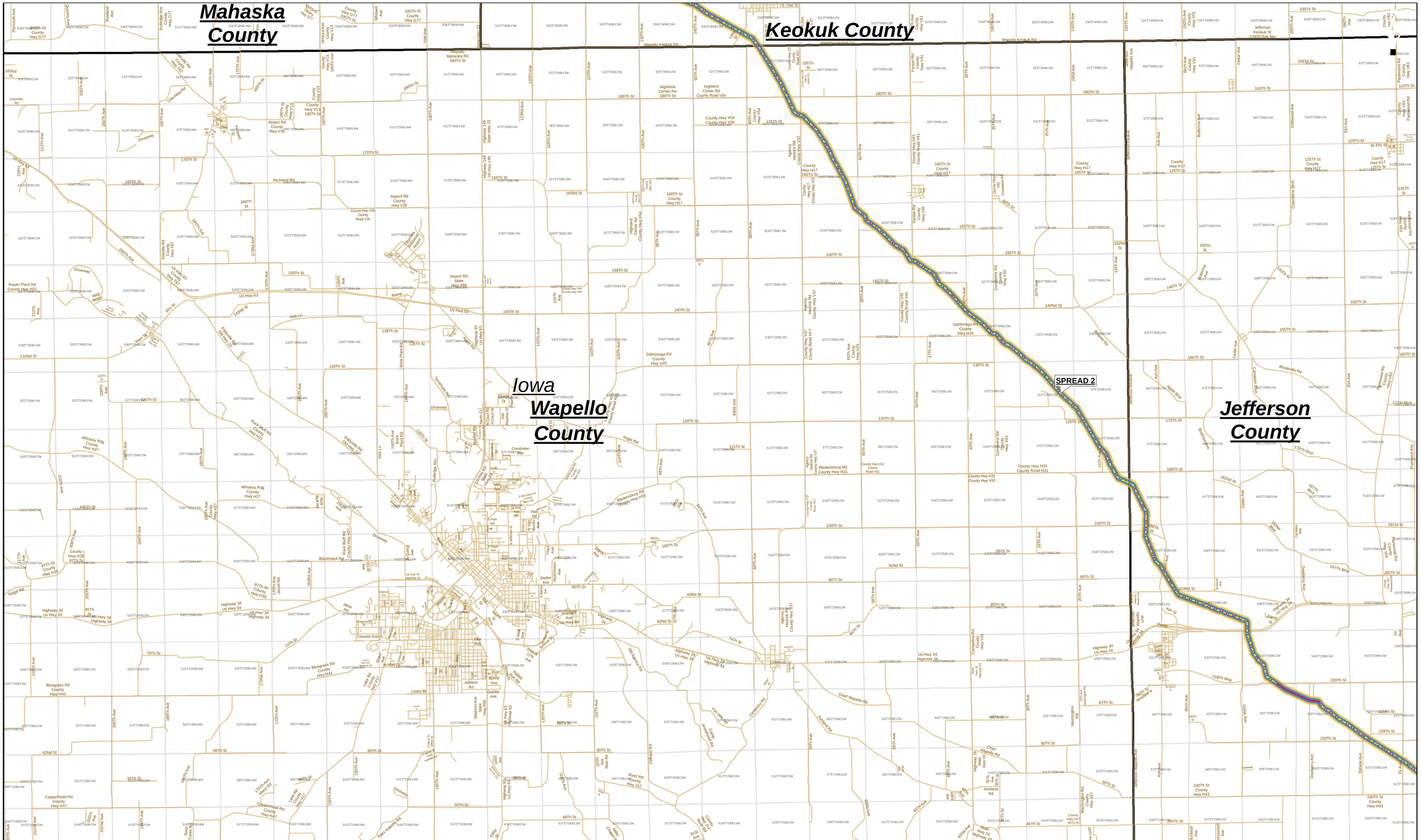

*** ISSUED FOR IUB APPLICATION ***

- All Distances are scaled and computer generated approximations from aerial photography
- All Parcel Boundary accuracies are based on data from the county tax office and may not reflect actual property boundaries.

LEGEND

- SPREAD BREAK
- RESTORATION
- BACKFILL
- TRENCHING
- GRADING
- PROPOSED ROUTE
- ROADS
- COUNTIES
- SECTION - TOWNSHIP - RANGE

Vicinity Map

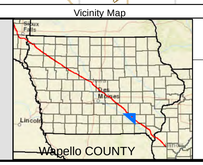

0 1 2 Miles

DAKOTA ACCESS, LLC

NO.	NOTES:	DATE

D3 SURVEY & MAPPING
3851 NE Loop 820, Suite 116
Fort Worth, Texas 76137
800.277.9587 ext.701-Office
800.277.9587-FAX

ETC - DAPL PROJECT

DAPL - IOWA
CONSTRUCTION PROGRESS MAPS

DWN BY: PCM	SCALE: 1 in = 3,981 feet	Date: 12/12/2016
	Wapello COUNTY	Page 15

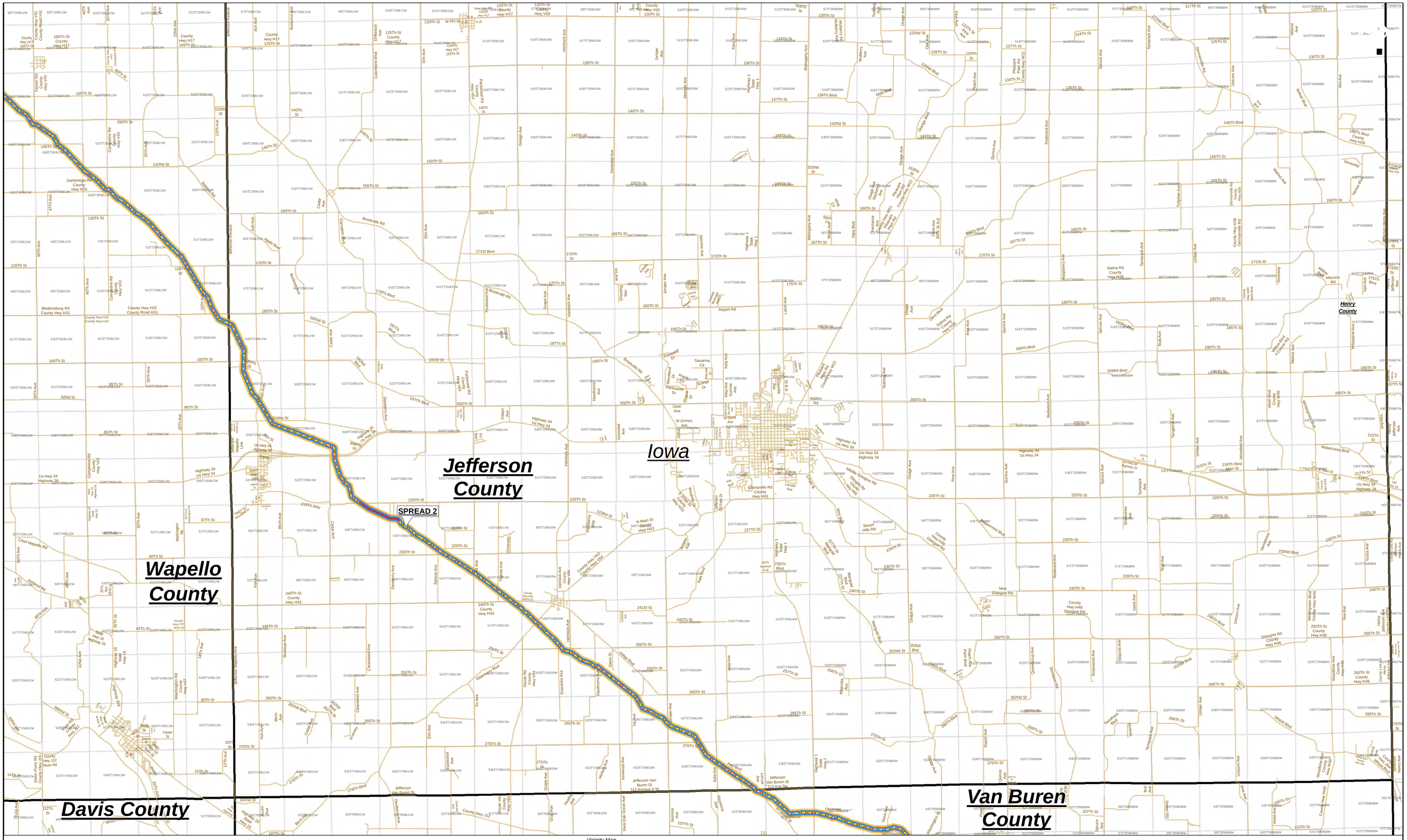

*** ISSUED FOR IUB APPLICATION ***

- All Distances are scaled and computer generated approximations from aerial photography
- All Parcel Boundary accuracies are based on data from the county tax office and may not reflect actual property boundaries.

LEGEND

- SPREAD BREAK
- RESTORATION
- BACKFILL
- TRENCHING
- GRADING
- PROPOSED ROUTE
- ROADS
- COUNTIES
- SECTION - TOWNSHIP - RANGE

Vicinity Map

0 1 2 Miles

DAKOTA ACCESS, LLC

D3 SURVEY AND MAPPING

NO.	NOTES:	DATE

D3 SURVEY & MAPPING
3851 NE Loop 820, Suite 116
Fort Worth, Texas 76137
800.277.9587 ext.701-Office
800.277.9587-FAX

ETC - DAPL PROJECT

DAPL - IOWA
CONSTRUCTION PROGRESS MAPS

DWN BY: PCM	SCALE: 1 in = 4,400 feet	Date: 12/12/2016
	Jefferson COUNTY	Page 16

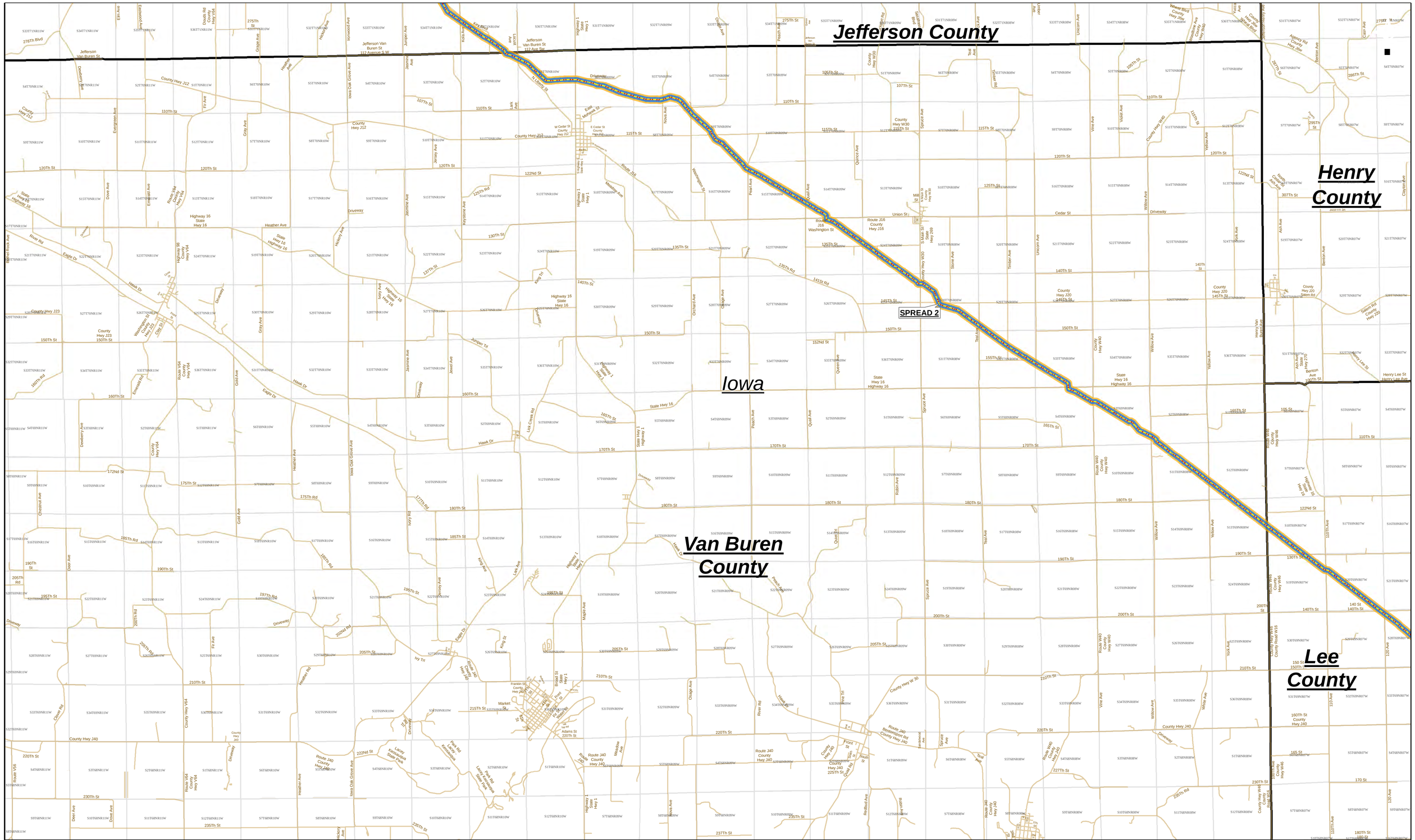

*** ISSUED FOR IUB APPLICATION ***

- All Distances are scaled and computer generated approximations from aerial photography
- All Parcel Boundary accuracies are based on data from the county tax office and may not reflect actual property boundaries.

LEGEND

- SPREAD BREAK
- RESTORATION
- BACKFILL
- TRENCHING
- GRADING
- PROPOSED ROUTE
- ROADS
- COUNTIES
- SECTION - TOWNSHIP - RANGE

Vicinity Map

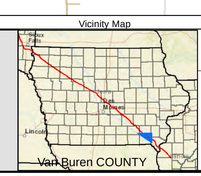

0 0.75 1.5 Miles

DAKOTA ACCESS, LLC

NO.	NOTES:	DATE

D3 SURVEY & MAPPING
3851 NE Loop 820, Suite 116
Fort Worth, Texas 76137
800.277.9587 ext.701-Office
800.277.9587-FAX

ETC - DAPL PROJECT

DAPL - IOWA
CONSTRUCTION PROGRESS MAPS

DWN BY: PCM	SCALE: 1 in = 3,729 feet	Date: 12/12/2016
	Van Buren COUNTY	Page 17

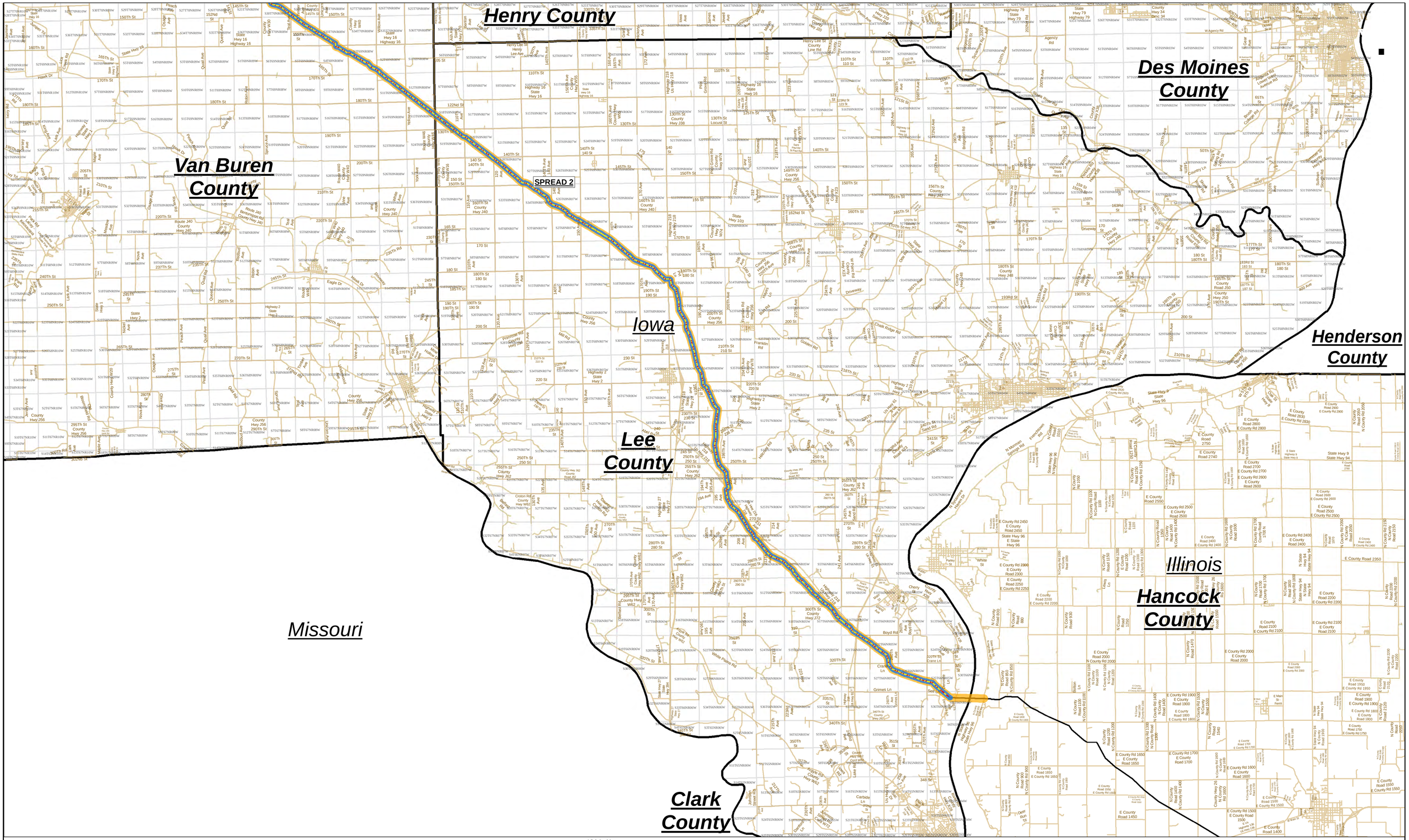

*** ISSUED FOR IUB APPLICATION ***

- All Distances are scaled and computer generated approximations from aerial photography
- All Parcel Boundary accuracies are based on data from the county tax office and may not reflect actual property boundaries.

LEGEND

- SPREAD BREAK
- RESTORATION
- BACKFILL
- TRENCHING
- GRADING
- PROPOSED ROUTE
- ROADS
- COUNTIES
- SECTION - TOWNSHIP - RANGE

Vicinity Map

0 1.75 3.5 Miles

DAKOTA ACCESS, LLC

NO.	NOTES:	DATE

D3 SURVEY & MAPPING
3851 NE Loop 820, Suite 116
Fort Worth, Texas 76137
800.277.9587 ext.701-Office
800.277.9587-FAX

ETC - DAPL PROJECT

DAPL - IOWA
CONSTRUCTION PROGRESS MAPS

DWN BY: PCM	SCALE: 1 in = 7,430 feet	Date: 12/12/2016
	Lee COUNTY	Page 18