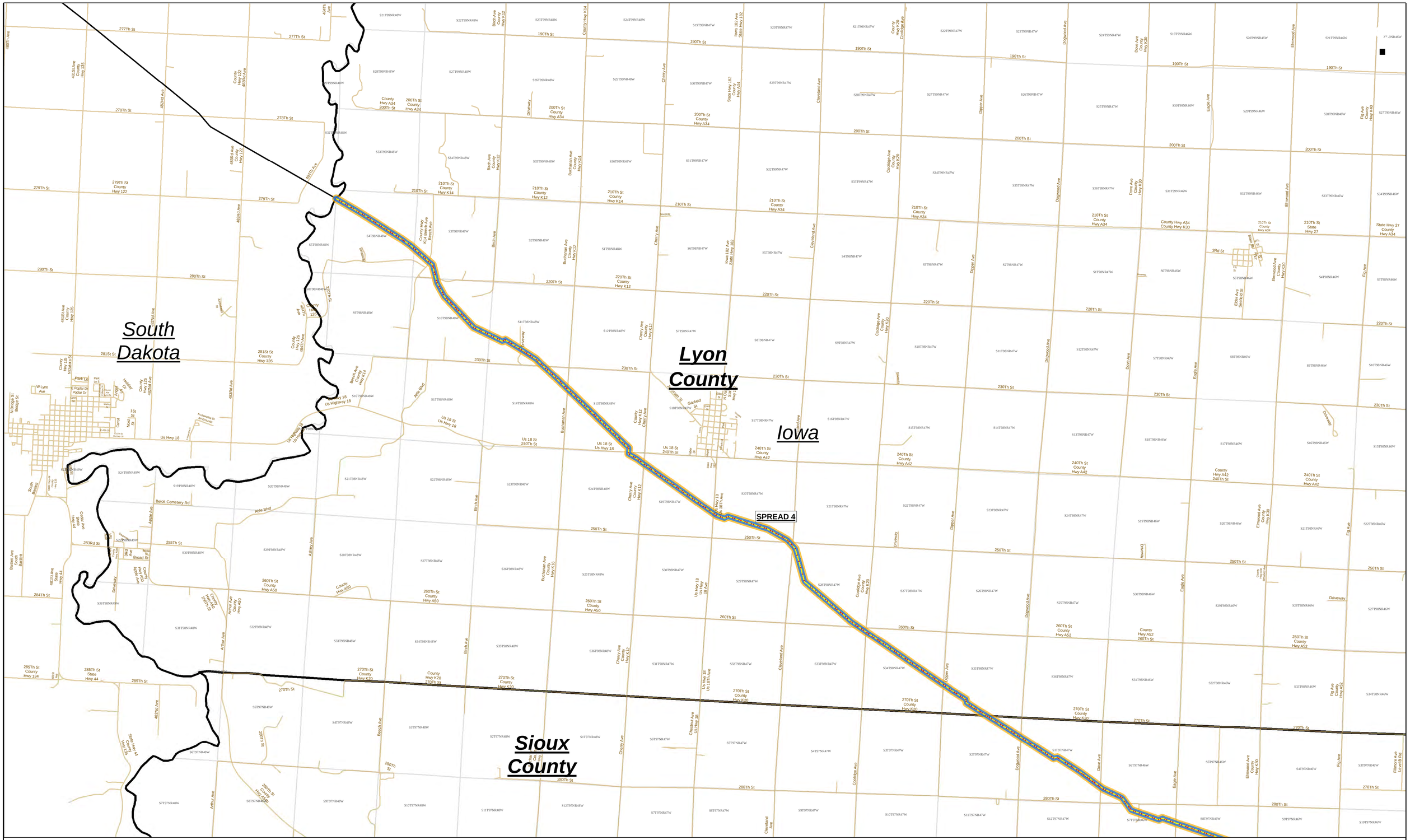

*** ISSUED FOR IUB APPLICATION ***

- All Distances are scaled and computer generated approximations from aerial photography
- All Parcel Boundary accuracies are based on data from the county tax office and may not reflect actual property boundaries.

LEGEND

- SPREAD BREAK
- RESTORATION
- BACKFILL
- TRENCHING
- GRADING
- PROPOSED ROUTE
- ROADS
- COUNTIES
- SECTION - TOWNSHIP - RANGE

Vicinity Map

0 0.5 1 Miles

DAKOTA ACCESS, LLC

NO.	NOTES:	DATE

D3 SURVEY & MAPPING

3851 NE Loop 820, Suite 116
Fort Worth, Texas 76137

800.277.9587 ext.701-Office
800.277.9587-FAX

ETC - DAPL PROJECT

DAPL - IOWA
CONSTRUCTION PROGRESS MAPS

DWN BY: PCM	SCALE: 1 in = 2,605 feet	Date: 12/12/2016
	Lyon COUNTY	Page 1

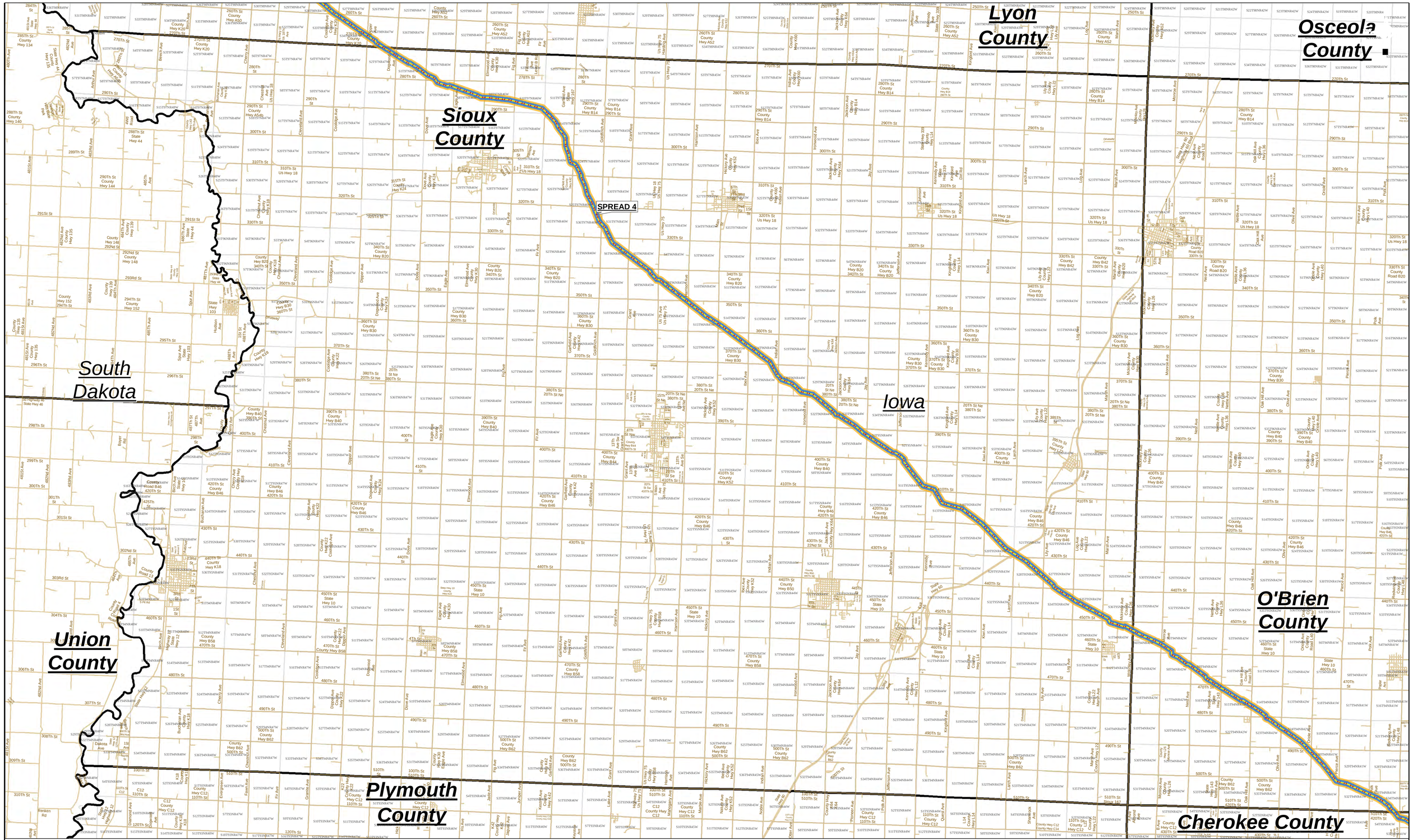

*** ISSUED FOR IUB APPLICATION ***

- All Distances are scaled and computer generated approximations from aerial photography
- All Parcel Boundary accuracies are based on data from the county tax office and may not reflect actual property boundaries.

LEGEND

- SPREAD BREAK
- RESTORATION
- BACKFILL
- TRENCHING
- GRADING
- PROPOSED ROUTE
- ROADS
- COUNTIES
- SECTION - TOWNSHIP - RANGE

Vicinity Map

0 1.75 3.5 Miles

DAKOTA ACCESS, LLC

NO.	NOTES:	DATE

D3 SURVEY & MAPPING
3851 NE Loop 820, Suite 116
Fort Worth, Texas 76137
800.277.9587 ext.701-Office
800.277.9587-FAX

ETC - DAPL PROJECT

DAPL - IOWA
CONSTRUCTION PROGRESS MAPS

DWN BY: PCM	SCALE: 1 in = 6,995 feet	Date: 12/12/2016
	Sioux COUNTY	Page 2

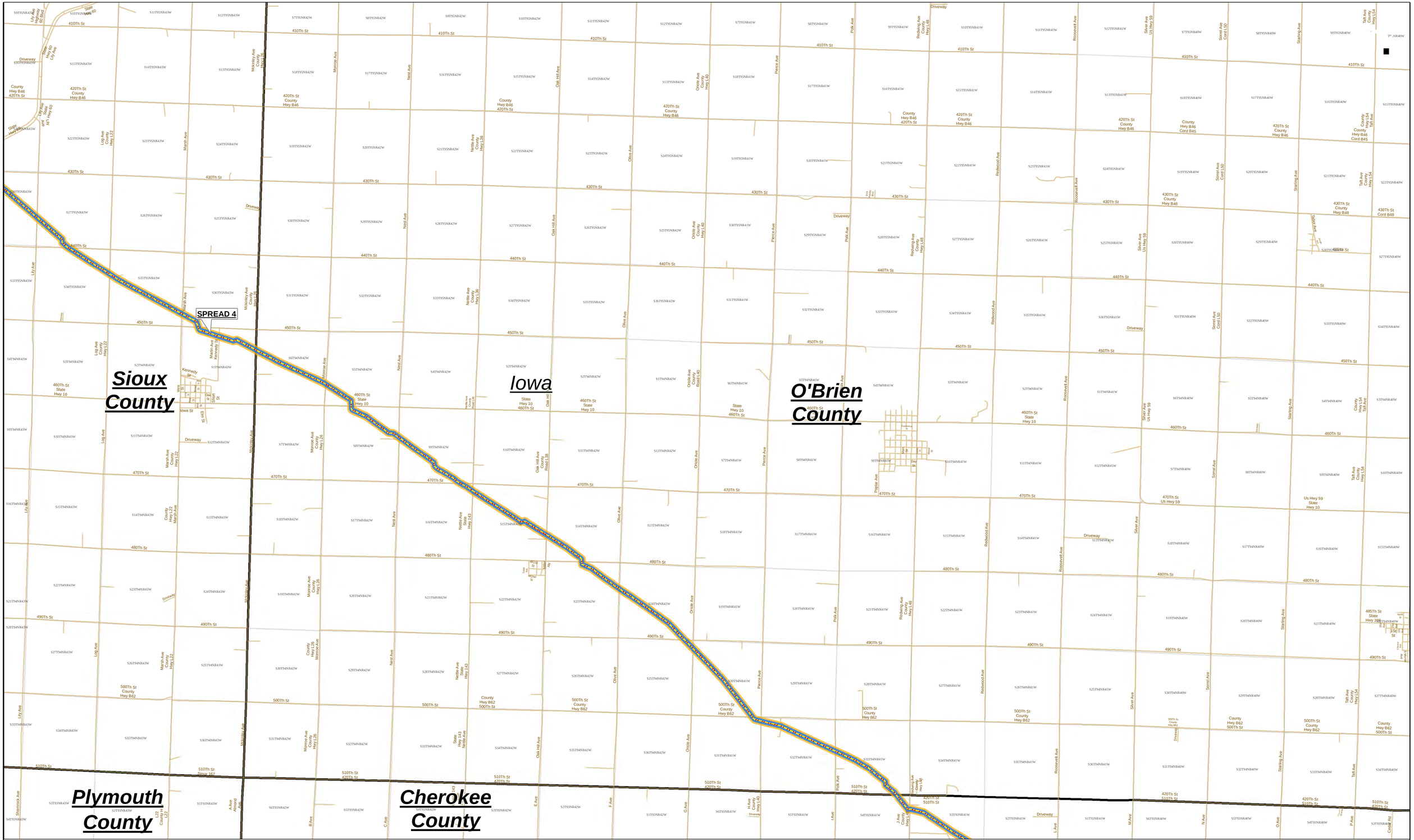

*** ISSUED FOR IUB APPLICATION ***

- All Distances are scaled and computer generated approximations from aerial photography
- All Parcel Boundary accuracies are based on data from the county tax office and may not reflect actual property boundaries.

LEGEND

- SPREAD BREAK
- RESTORATION
- BACKFILL
- TRENCHING
- GRADING
- PROPOSED ROUTE
- ROADS
- COUNTIES
- SECTION - TOWNSHIP - RANGE

Vicinity Map

0 0.5 1 Miles

DAKOTA ACCESS, LLC

NO.	NOTES:	DATE

D3 SURVEY & MAPPING
3851 NE Loop 820, Suite 116
Fort Worth, Texas 76137
800.277.9587 ext.701-Office
800.277.9587-FAX

ETC - DAPL PROJECT

DAPL - IOWA
CONSTRUCTION PROGRESS MAPS

DWN BY: PCM	SCALE: 1 in = 2,861 feet	Date: 12/12/2016
	O'Brien COUNTY	Page 3

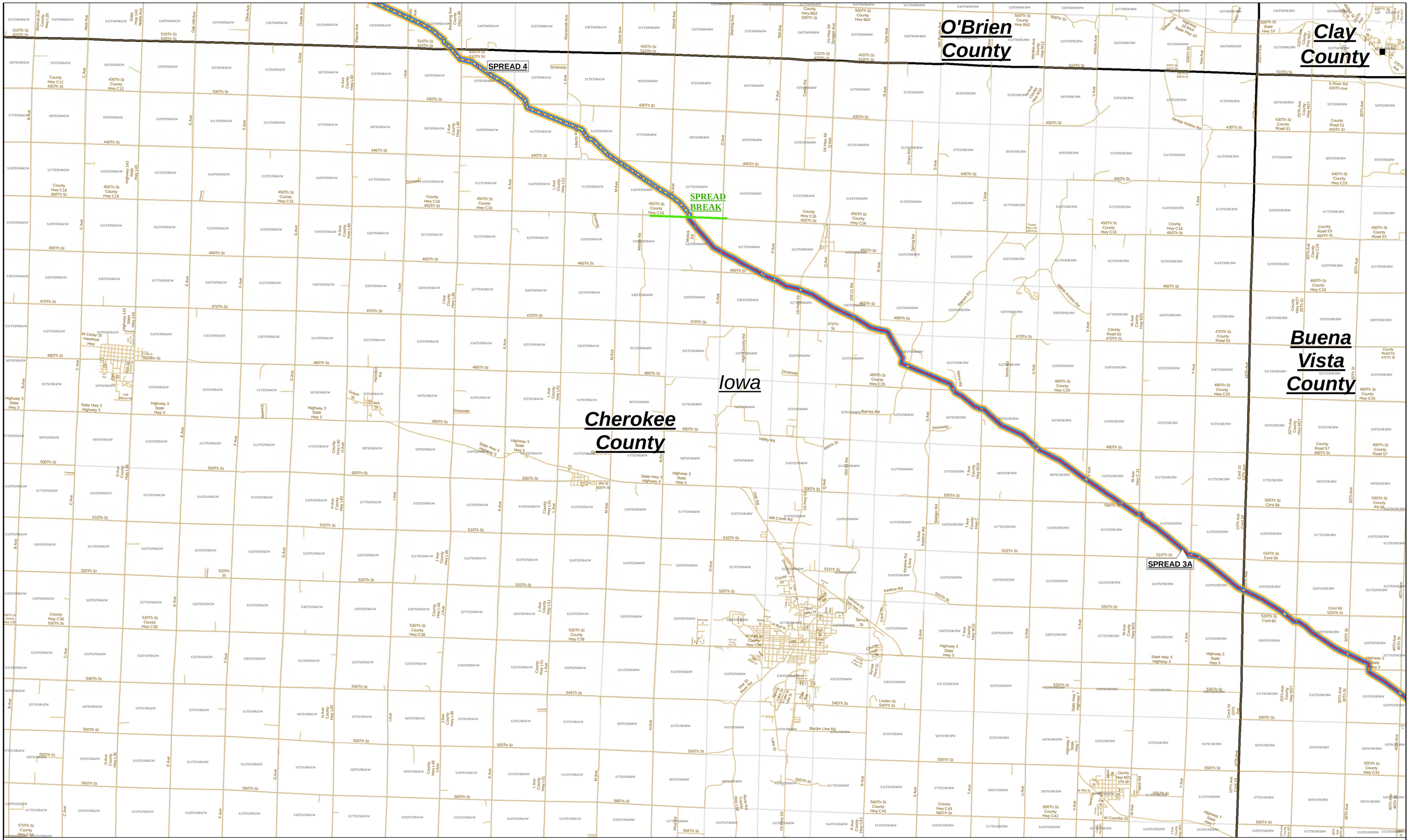

*** ISSUED FOR IUB APPLICATION ***

- All Distances are scaled and computer generated approximations from aerial photography
- All Parcel Boundary accuracies are based on data from the county tax office and may not reflect actual property boundaries.

LEGEND

- SPREAD BREAK
- RESTORATION
- BACKFILL
- TRENCHING
- GRADING
- PROPOSED ROUTE
- ROADS
- COUNTIES
- SECTION - TOWNSHIP - RANGE

Vicinity Map

0 1 2 Miles

DAKOTA ACCESS, LLC

NO.	NOTES:	DATE

D3 SURVEY & MAPPING
3851 NE Loop 820, Suite 116
Fort Worth, Texas 76137
800.277.9587 ext.701-Office
800.277.9587-FAX

ETC - DAPL PROJECT

DAPL - IOWA
CONSTRUCTION PROGRESS MAPS

DWN BY: PCM	SCALE: 1 in = 3,971 feet	Date: 12/12/2016
	Cherokee COUNTY	Page 4

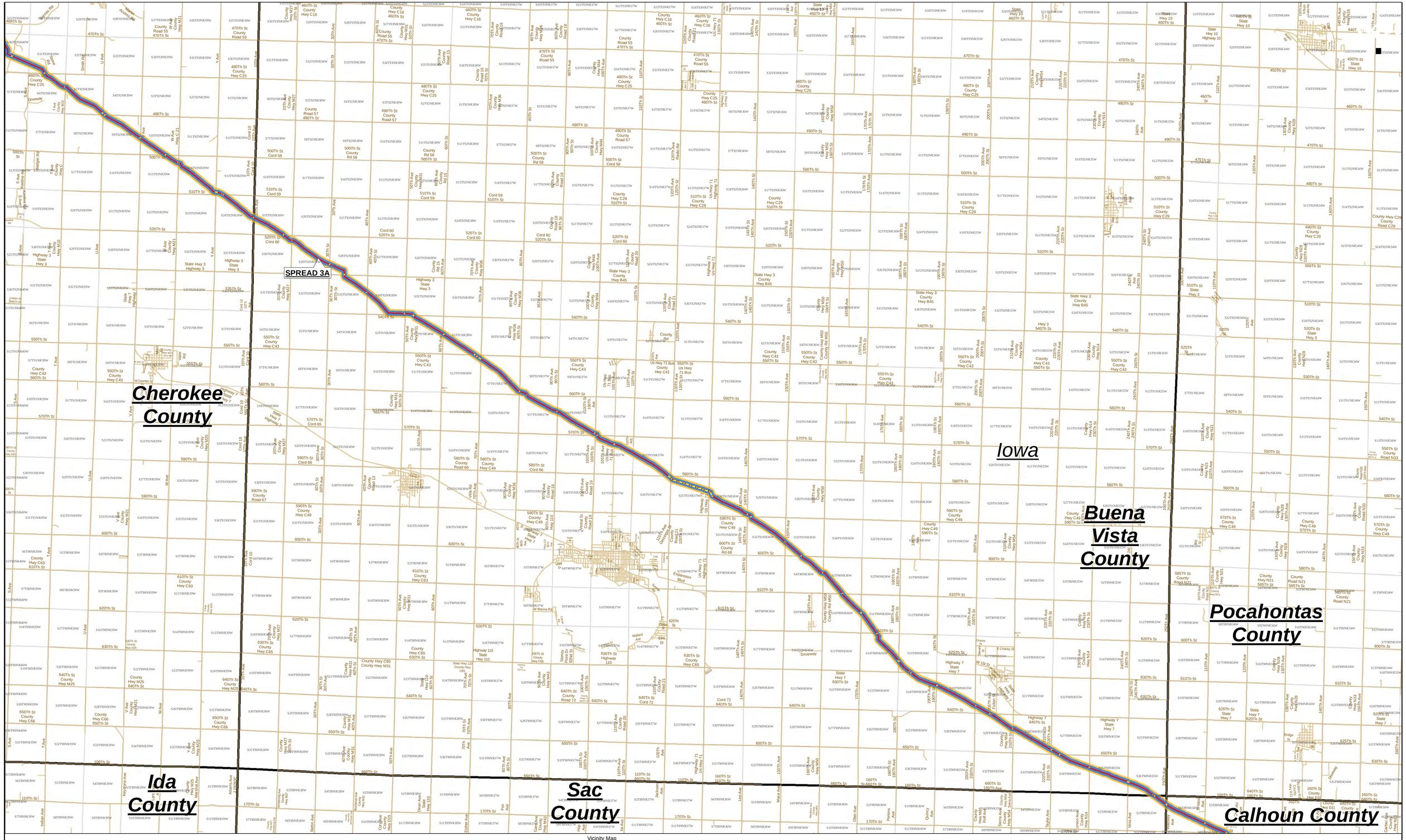

*** ISSUED FOR IUB APPLICATION ***

- All Distances are scaled and computer generated approximations from aerial photography
- All Parcel Boundary accuracies are based on data from the county tax office and may not reflect actual property boundaries.

LEGEND

- SPREAD BREAK
- RESTORATION
- BACKFILL
- TRENCHING
- GRADING
- PROPOSED ROUTE
- ROADS
- COUNTIES
- SECTION - TOWNSHIP - RANGE

Vicinity Map

0 1.25 2.5 Miles

DAKOTA ACCESS, LLC

NO.	NOTES:	DATE

D3 SURVEY & MAPPING
3851 NE Loop 820, Suite 116
Fort Worth, Texas 76137
800.277.9587 ext.701-Office
800.277.9587-FAX

ETC - DAPL PROJECT

DAPL - IOWA
CONSTRUCTION PROGRESS MAPS

DWN BY: PCM	SCALE: 1 in = 5,484 feet	Date: 12/12/2016
	Buena Vista COUNTY	Page 5

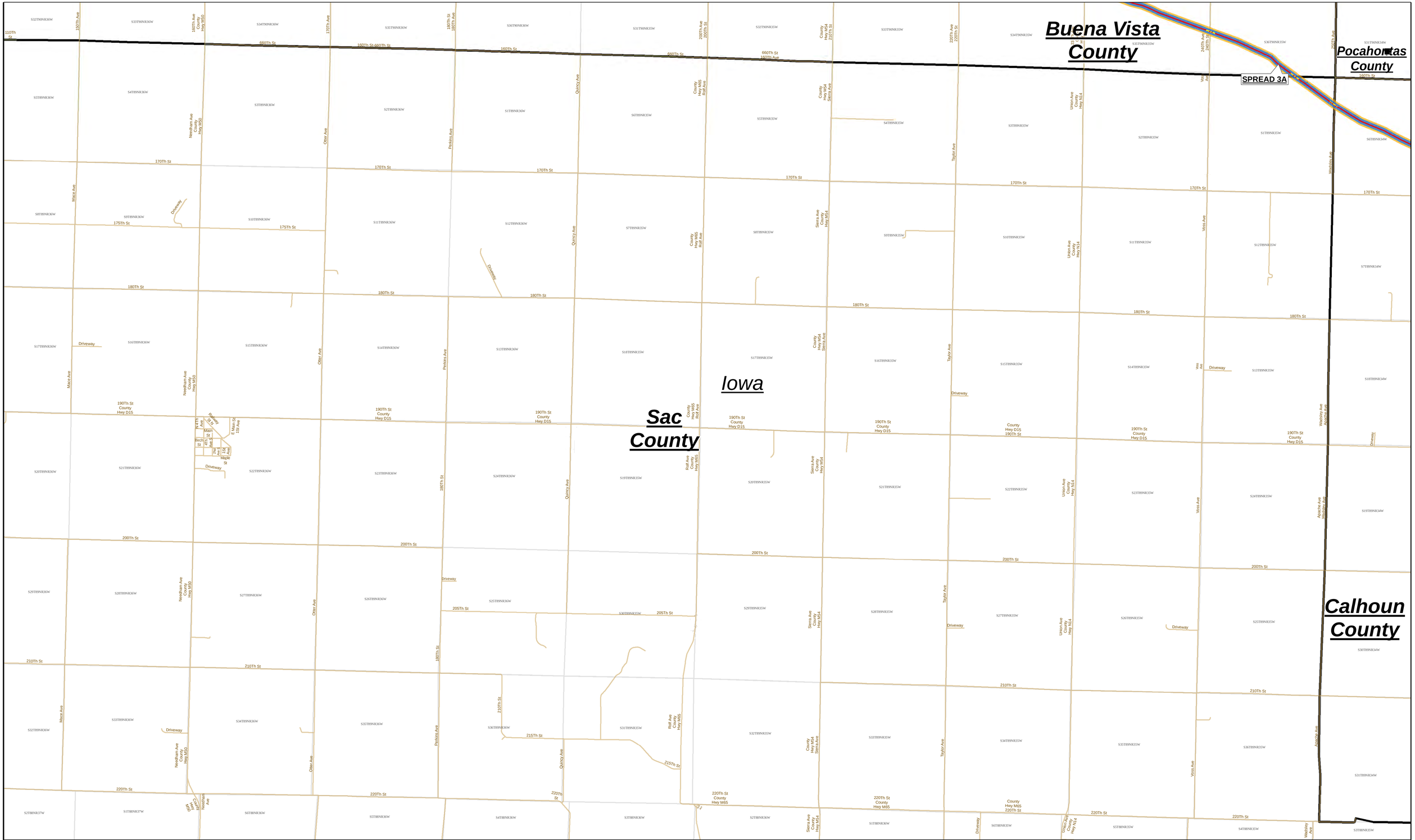

*** ISSUED FOR IUB APPLICATION ***

- All Distances are scaled and computer generated approximations from aerial photography
- All Parcel Boundary accuracies are based on data from the county tax office and may not reflect actual property boundaries.

LEGEND

- SPREAD BREAK
- RESTORATION
- BACKFILL
- TRENCHING
- GRADING
- PROPOSED ROUTE
- ROADS
- COUNTIES
- SECTION - TOWNSHIP - RANGE

Vicinity Map

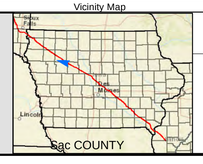

0 0.425 0.85 Miles

DAKOTA ACCESS, LLC

D3 SURVEY AND MAPPING

NO.	NOTES:	DATE

D3 SURVEY & MAPPING
3851 NE Loop 820, Suite 116
Fort Worth, Texas 76137
800.277.9587 ext.701-Office
800.277.9587-FAX

ETC - DAPL PROJECT

DAPL - IOWA
CONSTRUCTION PROGRESS MAPS

DWN BY: PCM	SCALE: 1 in = 1,695 feet	Date: 12/12/2016
	Sac COUNTY	Page 6

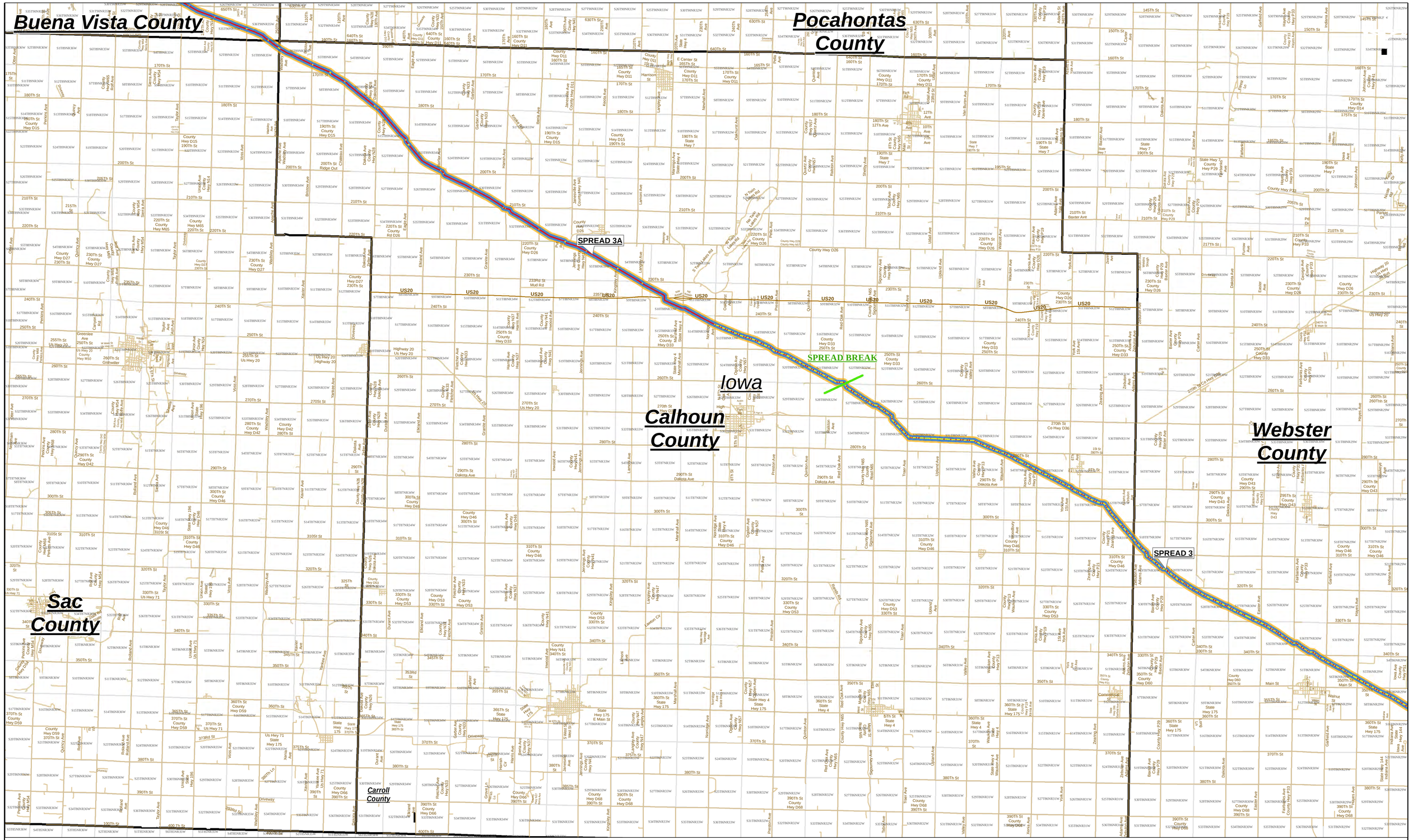

*** ISSUED FOR IUB APPLICATION ***

- All Distances are scaled and computer generated approximations from aerial photography
- All Parcel Boundary accuracies are based on data from the county tax office and may not reflect actual property boundaries.

LEGEND

- SPREAD BREAK
- RESTORATION
- BACKFILL
- TRENCHING
- GRADING
- PROPOSED ROUTE
- ROADS
- COUNTIES
- SECTION - TOWNSHIP - RANGE

Vicinity Map

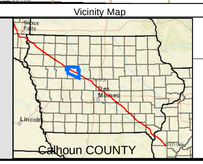

0 1.5 3 Miles

DAKOTA ACCESS, LLC

NO.	NOTES:	DATE

D3 SURVEY & MAPPING
3851 NE Loop 820, Suite 116
Fort Worth, Texas 76137
800.277.9587 ext.701-Office
800.277.9587-FAX

ETC - DAPL PROJECT

DAPL- IOWA
CONSTRUCTION PROGRESS MAPS

DWN BY: PCM	SCALE: 1 in = 6,481 feet	Date: 12/12/2016
	Calhoun COUNTY	Page 7

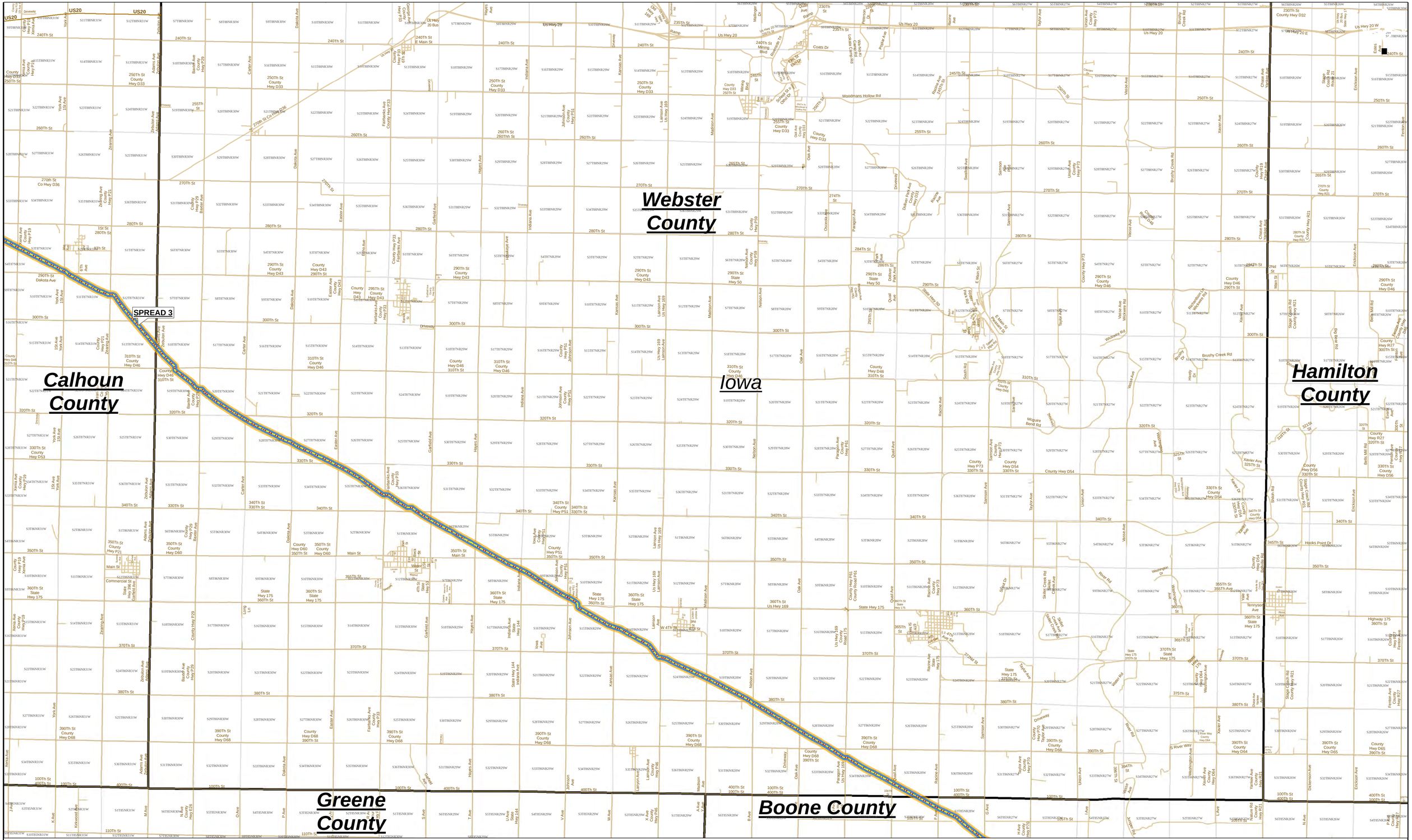

*** ISSUED FOR IUB APPLICATION ***

- All Distances are scaled and computer generated approximations from aerial photography
- All Parcel Boundary accuracies are based on data from the county tax office and may not reflect actual property boundaries.

LEGEND

- SPREAD BREAK
- RESTORATION
- BACKFILL
- TRENCHING
- GRADING
- PROPOSED ROUTE
- ROADS
- COUNTIES
- SECTION - TOWNSHIP - RANGE

Vicinity Map

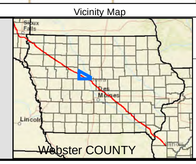

0 1 2 Miles

DAKOTA ACCESS, LLC

NO.	NOTES:	DATE

D3 SURVEY & MAPPING
3851 NE Loop 820, Suite 116
Fort Worth, Texas 76137
800.277.9587 ext.701-Office
800.277.9587-FAX

ETC - DAPL PROJECT

DAPL - IOWA
CONSTRUCTION PROGRESS MAPS

DWN BY: PCM	SCALE: 1 in = 4,545 feet	Date: 12/12/2016
	Webster COUNTY	Page 8

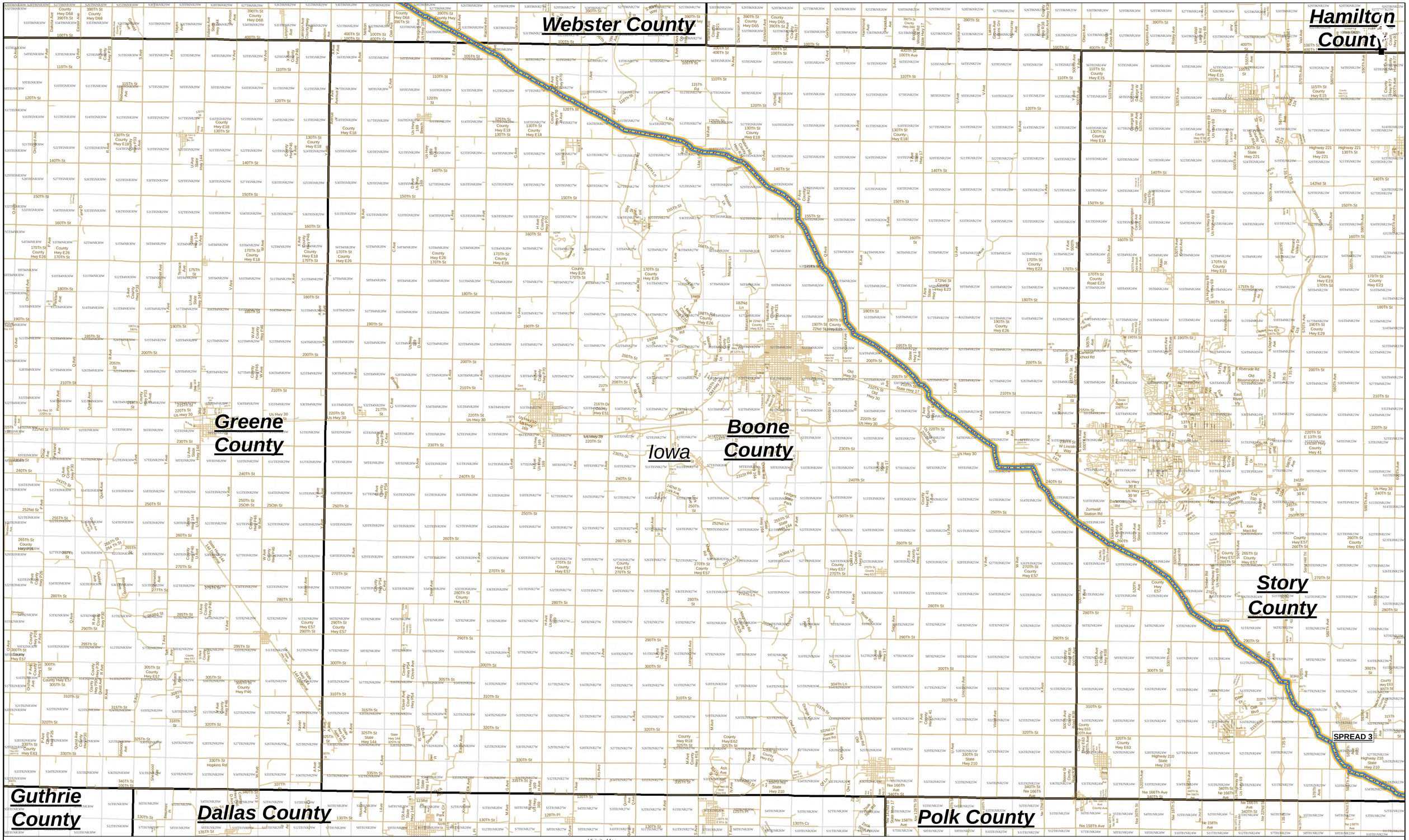

*** ISSUED FOR IUB APPLICATION ***

- All Distances are scaled and computer generated approximations from aerial photography
- All Parcel Boundary accuracies are based on data from the county tax office and may not reflect actual property boundaries.

LEGEND

- SPREAD BREAK
- PROPOSED ROUTE
- COUNTIES
- RESTORATION
- ROADS
- SECTION - TOWNSHIP - RANGE
- BACKFILL
- TRENCHING
- GRADING

Vicinity Map

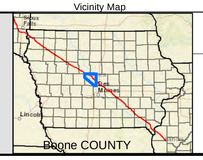

0 1.75 3.5 Miles

DAKOTA ACCESS, LLC

NO.	NOTES:	DATE

D3 SURVEY & MAPPING
3851 NE Loop 820, Suite 116
Fort Worth, Texas 76137
800.277.9587 ext.701-Office
800.277.9587-FAX

ETC - DAPL PROJECT

DAPL - IOWA
CONSTRUCTION PROGRESS MAPS

DWN BY: PCM	SCALE: 1 in = 6,740 feet	Date: 12/12/2016
	Boone COUNTY	Page 9