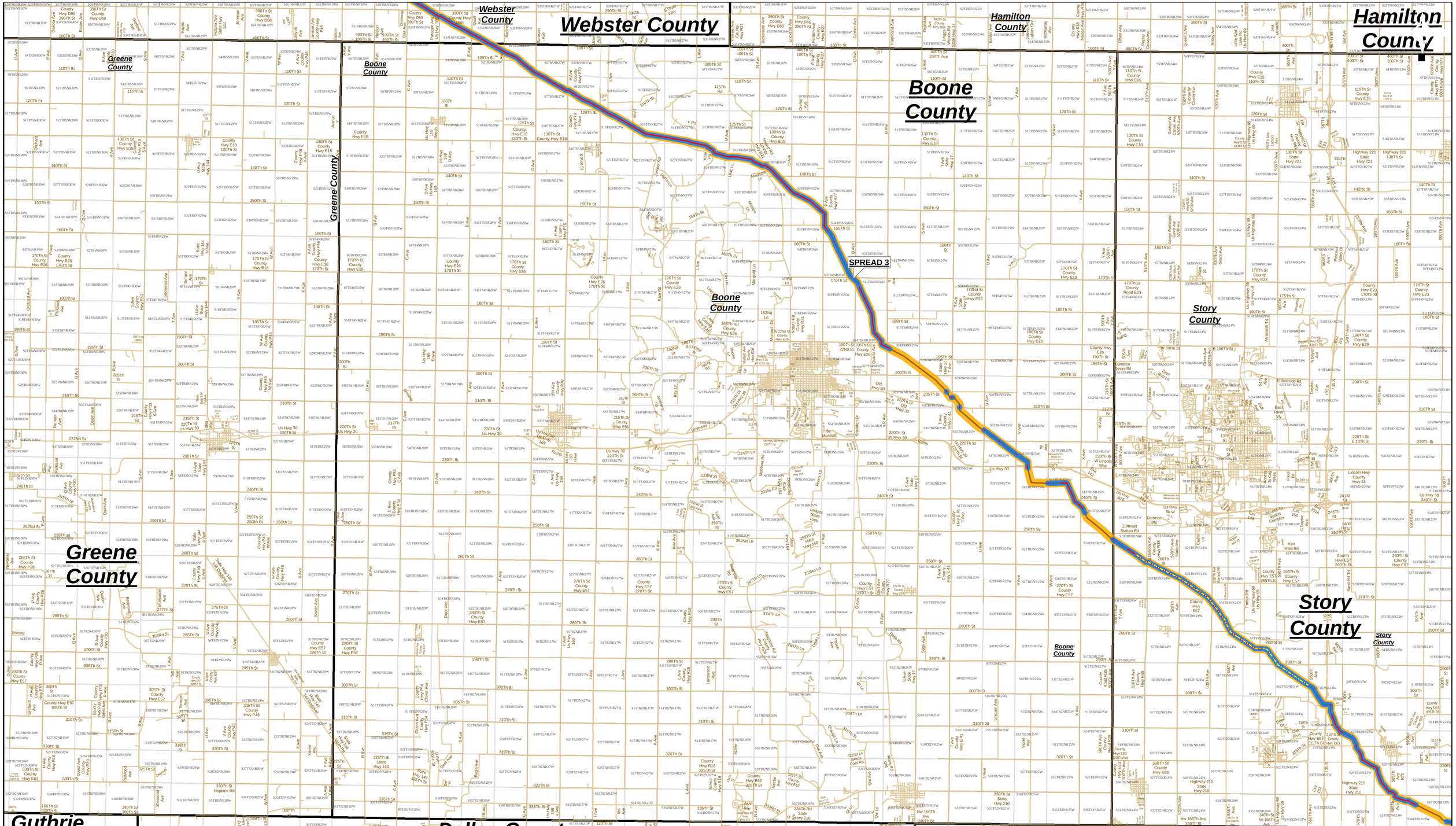

* ISSUED FOR IUB APPLICATION *

- All Distances are scaled and computer generated approximations from aerial photography
- All Parcel Boundary accuracies are based on data from the county tax office and may not reflect actual property boundaries.

LEGEND

- SPREAD BREAK
- RESTORATION
- BACKFILL
- TRENCHING
- GRADE
- PROPOSED ROUTE
- ROADS
- COUNTIES
- SECTION - TOWNSHIP - RANGE

Vicinity Map

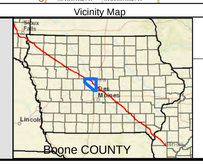

0 0.75 1.5 3 Miles

DAKOTA ACCESS, LLC

NO.	NOTES:	DATE

D3 SURVEY & MAPPING
3851 NE Loop 820, Suite 116
Fort Worth, Texas 76137
800.277.9587 ext.701-Office
800.277.9587-FAX

ETC - DAPL PROJECT

DAPL - IOWA
CONSTRUCTION PROGRESS MAPS

DWN BY: PCM	SCALE: 1 in = 1 miles	Date: 10/24/2016
	Boone COUNTY	Page 9

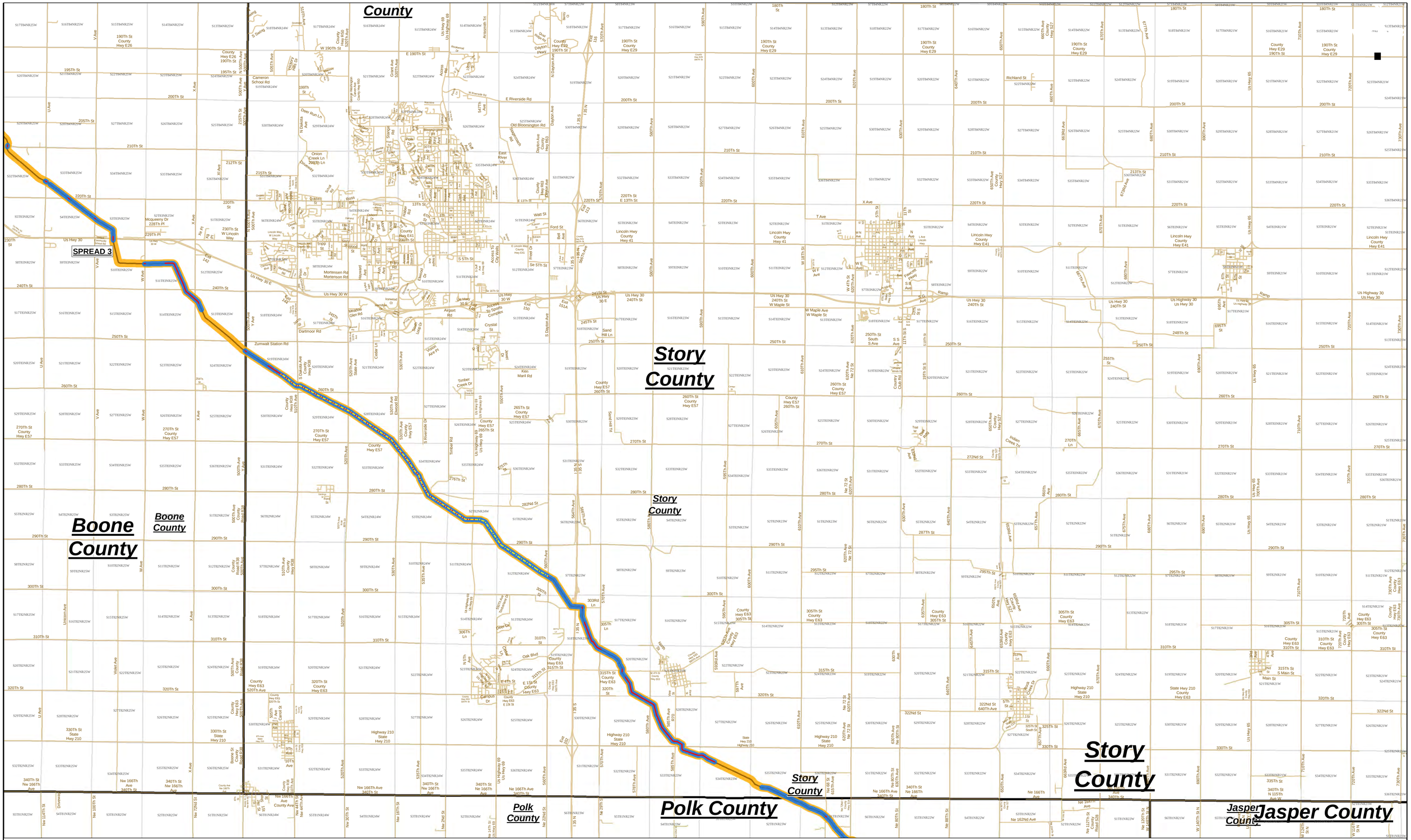

*** ISSUED FOR IUB APPLICATION ***

- All Distances are scaled and computer generated approximations from aerial photography
- All Parcel Boundary accuracies are based on data from the county tax office and may not reflect actual property boundaries.

LEGEND

- SPREAD BREAK
- RESTORATION
- BACKFILL
- TRENCHING
- GRADE
- PROPOSED ROUTE
- ROADS
- COUNTIES
- SECTION - TOWNSHIP - RANGE

Vicinity Map

0 0.5 1 2 Miles

DAKOTA ACCESS, LLC

NO.	NOTES:	DATE

D3 SURVEY & MAPPING
3851 NE Loop 820, Suite 116
Fort Worth, Texas 76137
800.277.9587 ext.701-Office
800.277.9587-FAX

ETC - DAPL PROJECT

DAPL- IOWA
CONSTRUCTION PROGRESS MAPS

DWN BY: PCM	SCALE: 1 in = 1 miles	Date: 10/24/2016
	Story COUNTY	Page 10

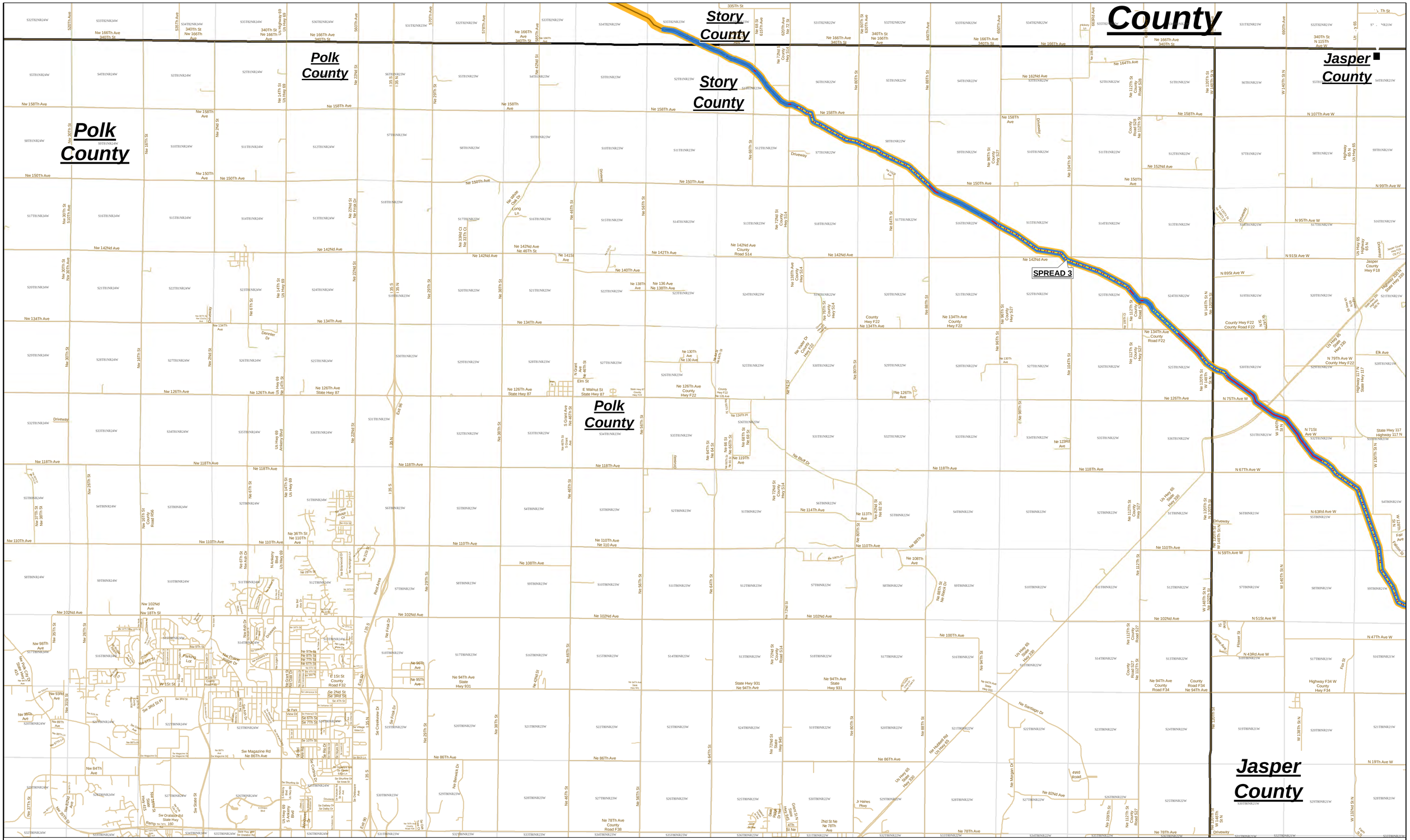

*** ISSUED FOR IUB APPLICATION ***

- All Distances are scaled and computer generated approximations from aerial photography
- All Parcel Boundary accuracies are based on data from the county tax office and may not reflect actual property boundaries.

LEGEND

- SPREAD BREAK
- RESTORATION
- BACKFILL
- TRENCHING
- GRADE
- PROPOSED ROUTE
- ROADS
- COUNTIES
- SECTION - TOWNSHIP - RANGE

Vicinity Map

0 0.375 0.75 1.5 Miles

DAKOTA ACCESS, LLC

NO.	NOTES:	DATE

D3 SURVEY & MAPPING
3851 NE Loop 820, Suite 116
Fort Worth, Texas 76137
800.277.9587 ext.701-Office
800.277.9587-FAX

ETC - DAPL PROJECT

DAPL - IOWA
CONSTRUCTION PROGRESS MAPS

DWN BY: PCM	SCALE: 1 in = 1 miles	Date: 10/24/2016
	Polk COUNTY	Page 11

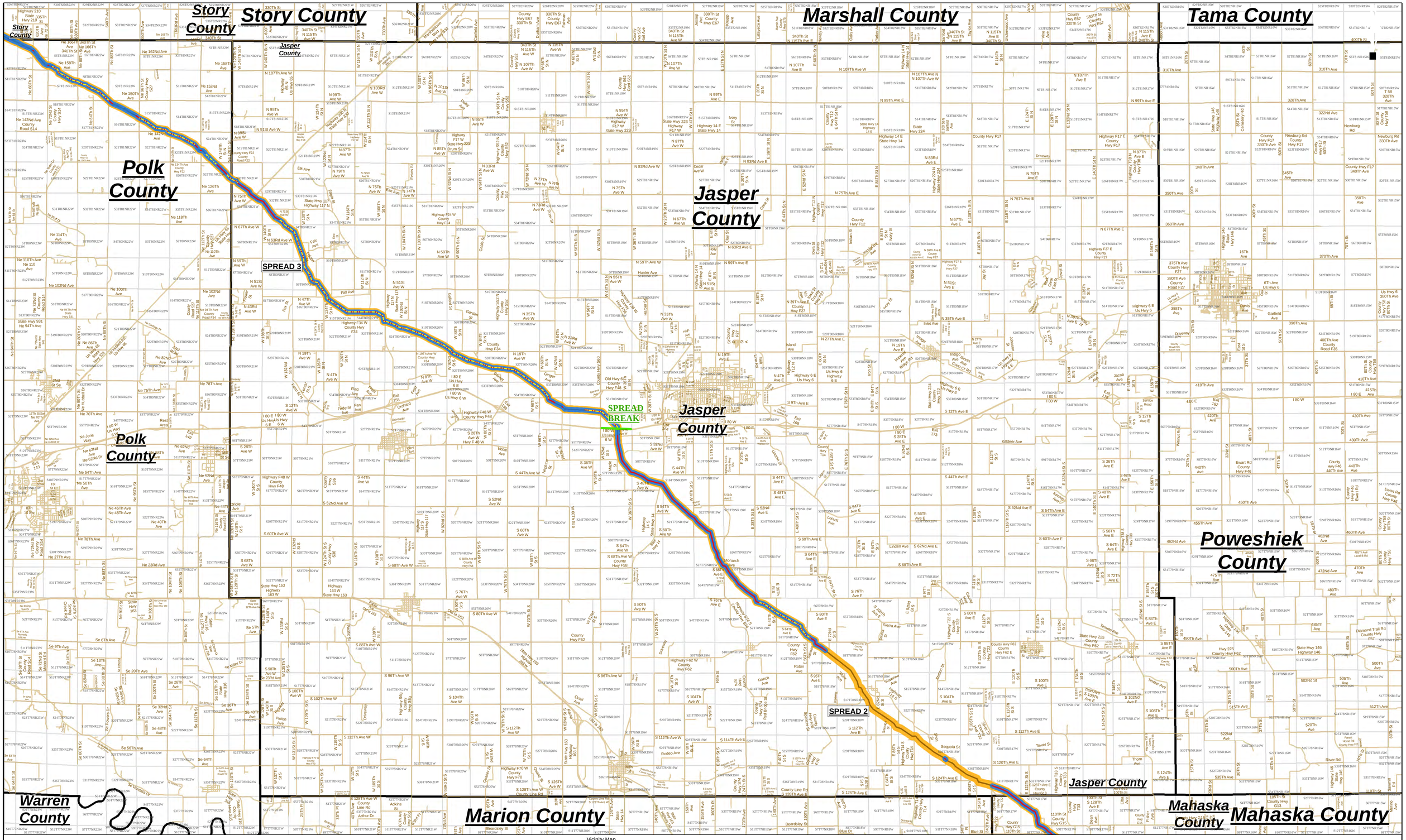

*** ISSUED FOR IUB APPLICATION ***

- All Distances are scaled and computer generated approximations from aerial photography
- All Parcel Boundary accuracies are based on data from the county tax office and may not reflect actual property boundaries.

LEGEND

- SPREAD BREAK
- RESTORATION
- BACKFILL
- TRENCHING
- GRADE
- PROPOSED ROUTE
- ROADS
- COUNTIES
- SECTION - TOWNSHIP - RANGE

Vicinity Map

0 0.75 1.5 3 Miles

DAKOTA ACCESS, LLC

D3 SURVEY AND MAPPING

NO.	NOTES:	DATE

D3 SURVEY & MAPPING
3851 NE Loop 820, Suite 116
Fort Worth, Texas 76137
800.277.9587 ext.701-Office
800.277.9587-FAX

ETC - DAPL PROJECT

DAPL- IOWA
CONSTRUCTION PROGRESS MAPS

DWN BY: PCM	SCALE: 1 in = 1 miles	Date: 10/24/2016
	Jasper COUNTY	Page 12

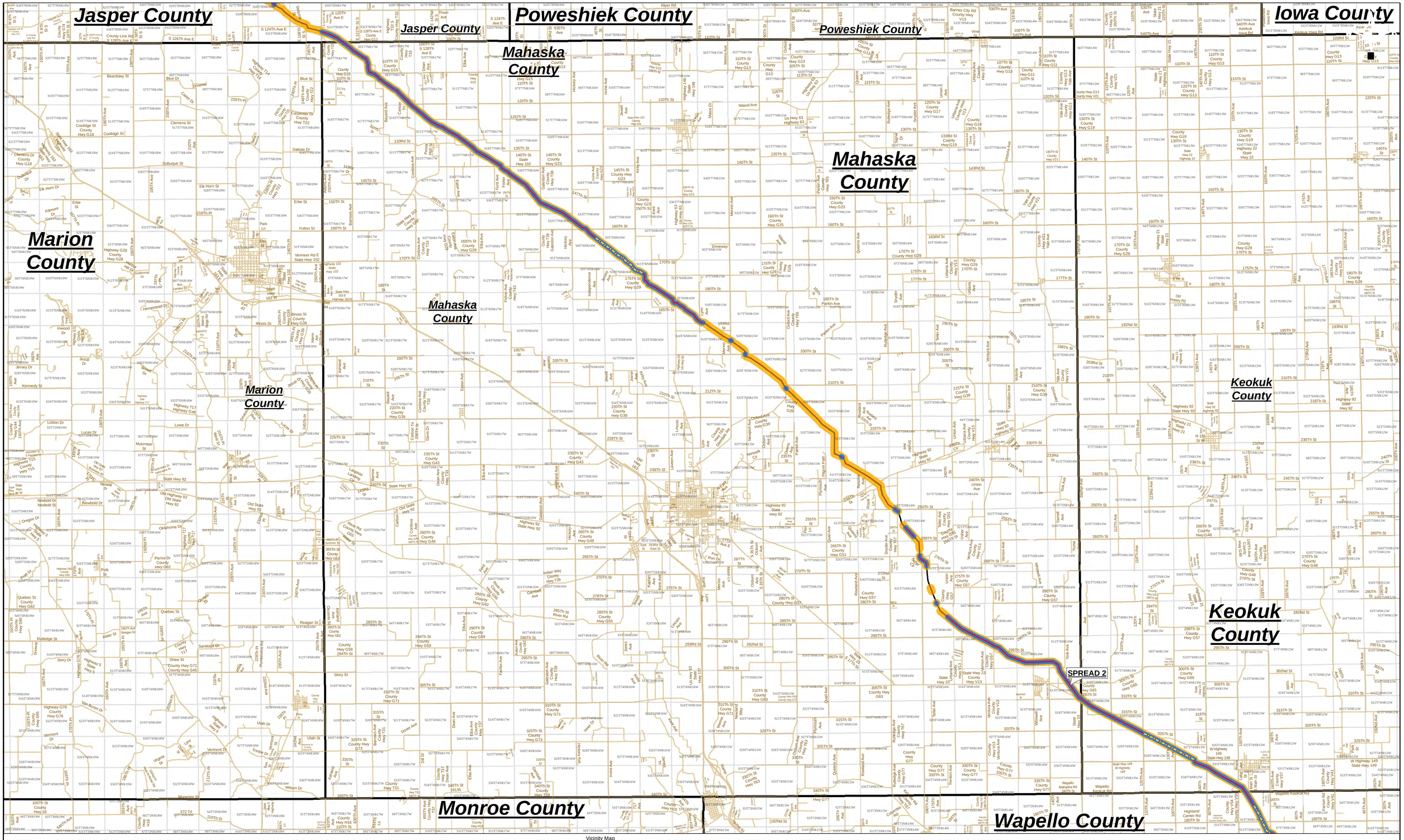

*** ISSUED FOR IUB APPLICATION ***

- All Distances are scaled and computer generated approximations from aerial photography
- All Parcel Boundary accuracies are based on data from the county tax office and may not reflect actual property boundaries.

LEGEND

- SPREAD BREAK
- RESTORATION
- BACKFILL
- TRENCHING
- GRADE
- PROPOSED ROUTE
- ROADS
- COUNTIES
- SECTION - TOWNSHIP - RANGE

Vicinity Map

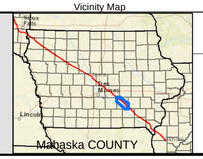

0 0.75 1.5 3 Miles

DAKOTA ACCESS, LLC

NO.	NOTES:	DATE

D3 SURVEY & MAPPING
3851 NE Loop 820, Suite 116
Fort Worth, Texas 76137
800.277.9587 ext.701-Office
800.277.9587-FAX

ETC - DAPL PROJECT

DAPL- IOWA
CONSTRUCTION PROGRESS MAPS

DWN BY: PCM	SCALE: 1 in = 1 miles	Date: 10/24/2016
	Mahaska COUNTY	Page 13

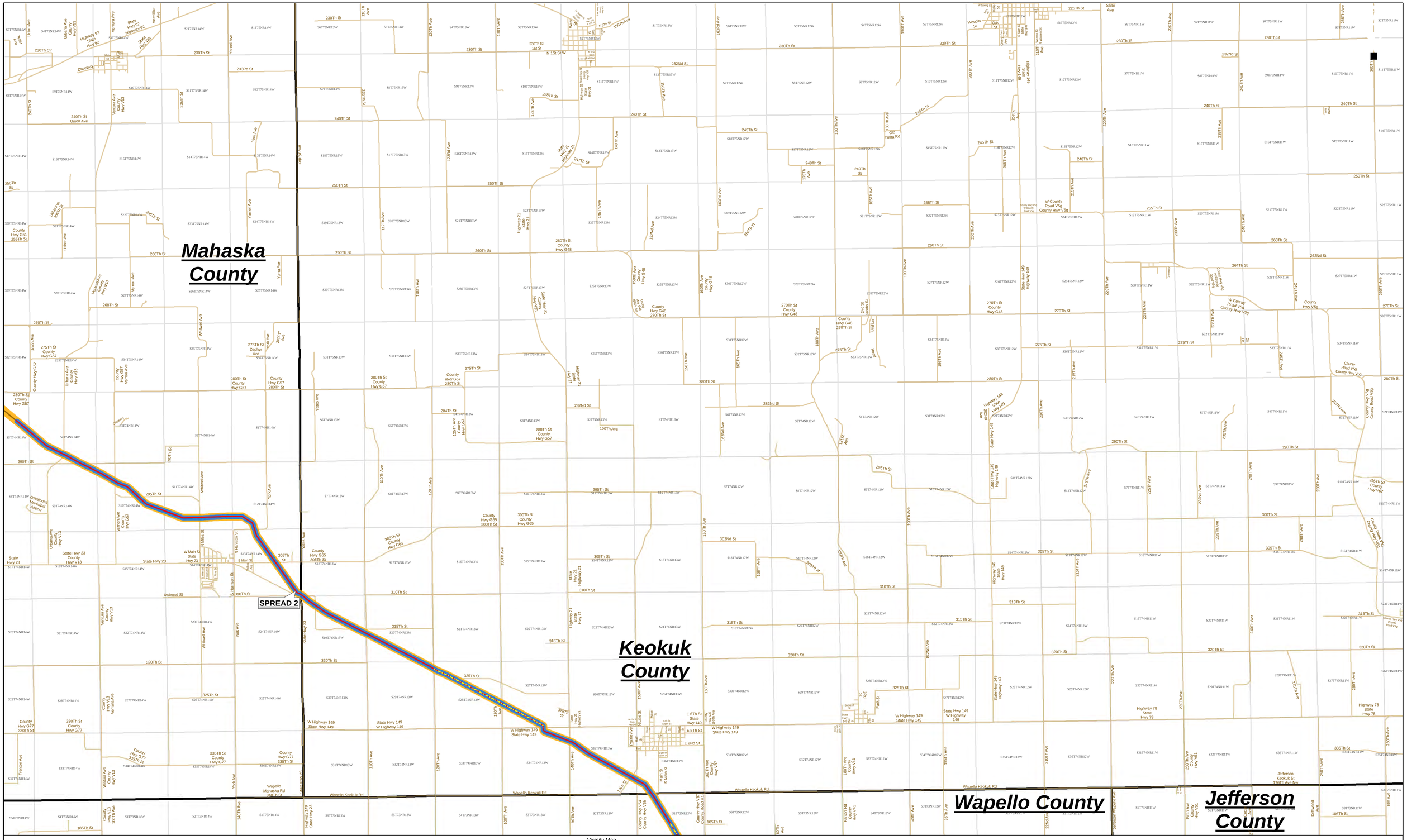

*** ISSUED FOR IUB APPLICATION ***

- All Distances are scaled and computer generated approximations from aerial photography
- All Parcel Boundary accuracies are based on data from the county tax office and may not reflect actual property boundaries.

LEGEND

- SPREAD BREAK
- RESTORATION
- BACKFILL
- TRENCHING
- GRADE
- PROPOSED ROUTE
- ROADS
- COUNTIES
- SECTION - TOWNSHIP - RANGE

Vicinity Map

0 0.4 0.8 1.6 Miles

DAKOTA ACCESS, LLC

NO.	NOTES:	DATE

D3 SURVEY & MAPPING
3851 NE Loop 820, Suite 116
Fort Worth, Texas 76137
800.277.9587 ext.701-Office
800.277.9587-FAX

ETC - DAPL PROJECT

DAPL - IOWA
CONSTRUCTION PROGRESS MAPS

DWN BY: PCM	SCALE: 1 in = 1 miles	Date: 10/24/2016
	Keokuk COUNTY	Page 14

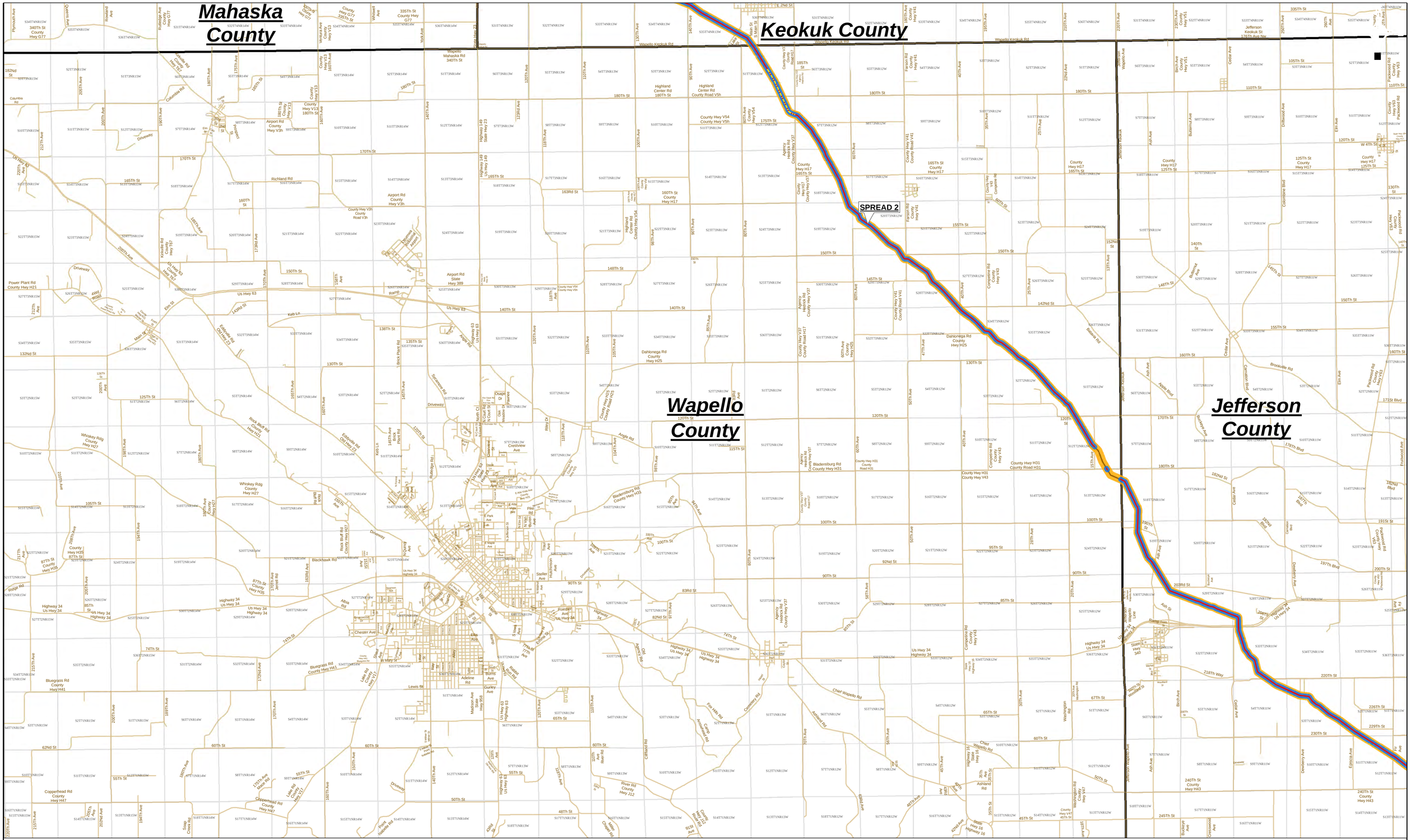

*** ISSUED FOR IUB APPLICATION ***

- All Distances are scaled and computer generated approximations from aerial photography
- All Parcel Boundary accuracies are based on data from the county tax office and may not reflect actual property boundaries.

LEGEND

- SPREAD BREAK
- RESTORATION
- BACKFILL
- TRENCHING
- GRADE
- PROPOSED ROUTE
- ROADS
- COUNTIES
- SECTION - TOWNSHIP - RANGE

Vicinity Map

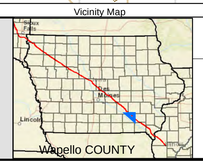

0 0.5 1 2 Miles

DAKOTA ACCESS, LLC

NO.	NOTES:	DATE

D3 SURVEY & MAPPING
3851 NE Loop 820, Suite 116
Fort Worth, Texas 76137
800.277.9587 ext.701-Office
800.277.9587-FAX

ETC - DAPL PROJECT

DAPL- IOWA
CONSTRUCTION PROGRESS MAPS

DWN BY: PCM	SCALE: 1 in = 1 miles	Date: 10/24/2016
	Wapello COUNTY	Page 15

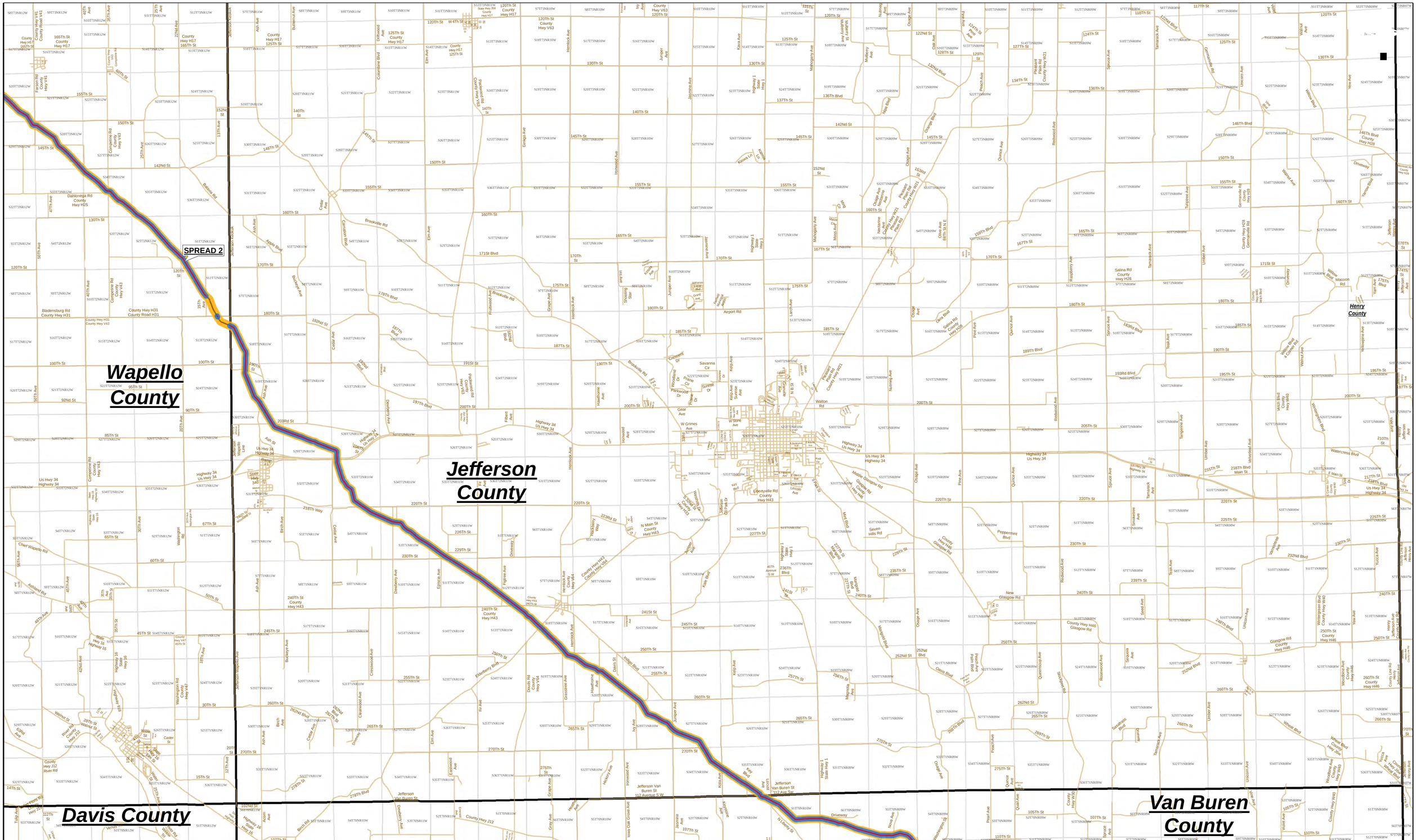

Vicinity Map

*** ISSUED FOR IUB APPLICATION ***

- All Distances are scaled and computer generated approximations from aerial photography
- All Parcel Boundary accuracies are based on data from the county tax office and may not reflect actual property boundaries.

LEGEND

- SPREAD BREAK
- RESTORATION
- BACKFILL
- TRENCHING
- GRADE
- PROPOSED ROUTE
- ROADS
- COUNTIES
- SECTION - TOWNSHIP - RANGE

0 0.5 1 2 Miles

DAKOTA ACCESS, LLC

NO.	NOTES:	DATE

D3 SURVEY & MAPPING
3851 NE Loop 820, Suite 116
Fort Worth, Texas 76137
800.277.9587 ext.701-Office
800.277.9587-FAX

ETC - DAPL PROJECT

DAPL - IOWA
CONSTRUCTION PROGRESS MAPS

DWN BY: PCM	SCALE: 1 in = 1 miles	Date: 10/24/2016
	Jefferson COUNTY	Page 16

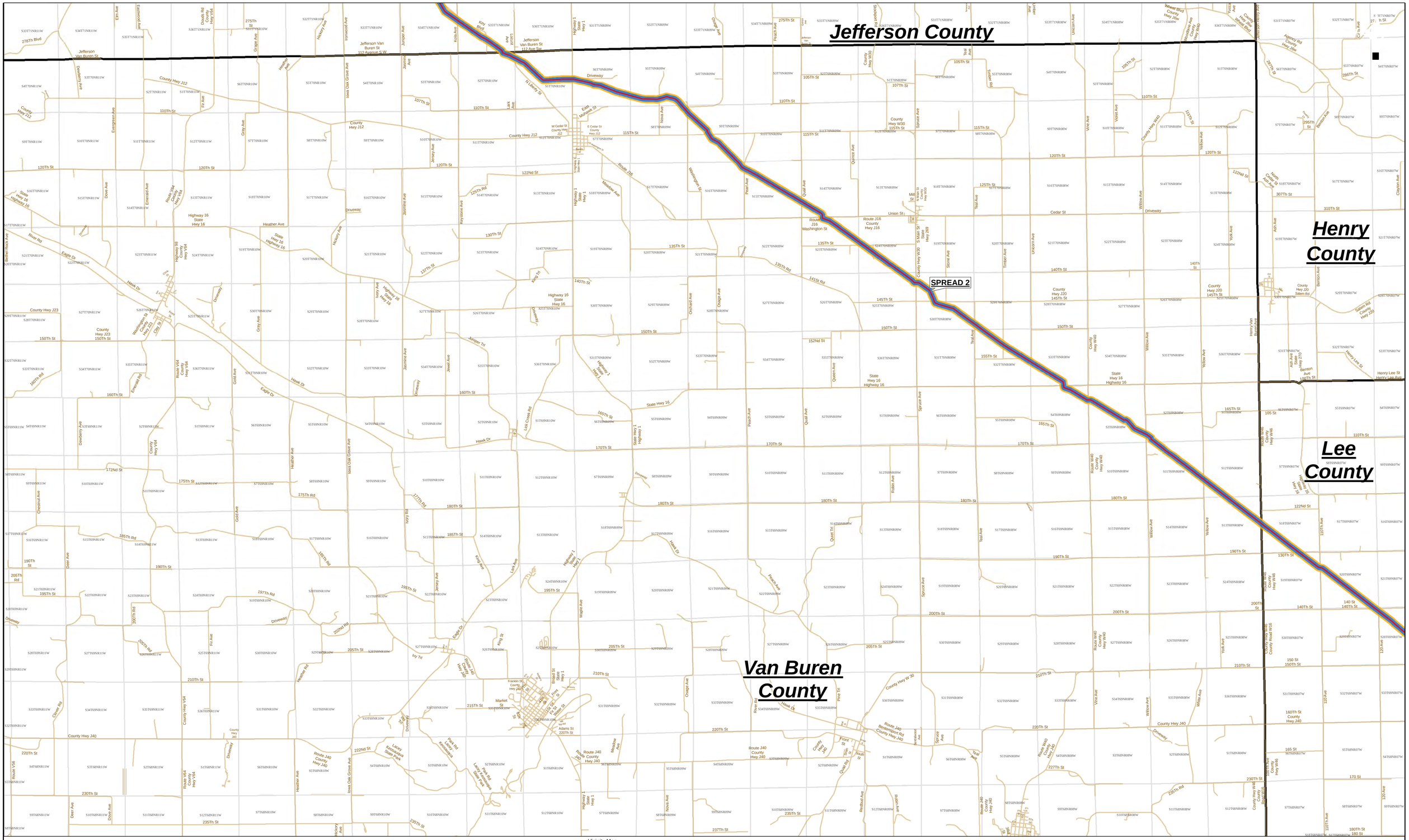

*** ISSUED FOR IUB APPLICATION ***

- All Distances are scaled and computer generated approximations from aerial photography
- All Parcel Boundary accuracies are based on data from the county tax office and may not reflect actual property boundaries.

LEGEND

- SPREAD BREAK
- PROPOSED ROUTE
- COUNTIES
- RESTORATION
- ROADS
- SECTION - TOWNSHIP - RANGE
- BACKFILL
- TRENCHING
- GRADE

Vicinity Map

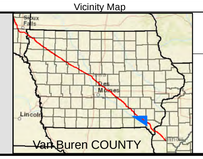

0 0.475 0.95 1.9 Miles

DAKOTA ACCESS, LLC

NO.	NOTES:	DATE

D3 SURVEY & MAPPING
3851 NE Loop 820, Suite 116
Fort Worth, Texas 76137
800.277.9587 ext.701-Office
800.277.9587-FAX

ETC - DAPL PROJECT

DAPL- IOWA
CONSTRUCTION PROGRESS MAPS

DWN BY: **PCM**	SCALE: 1 in = 1 miles	Date: 10/24/2016
	Van Buren COUNTY	Page 17

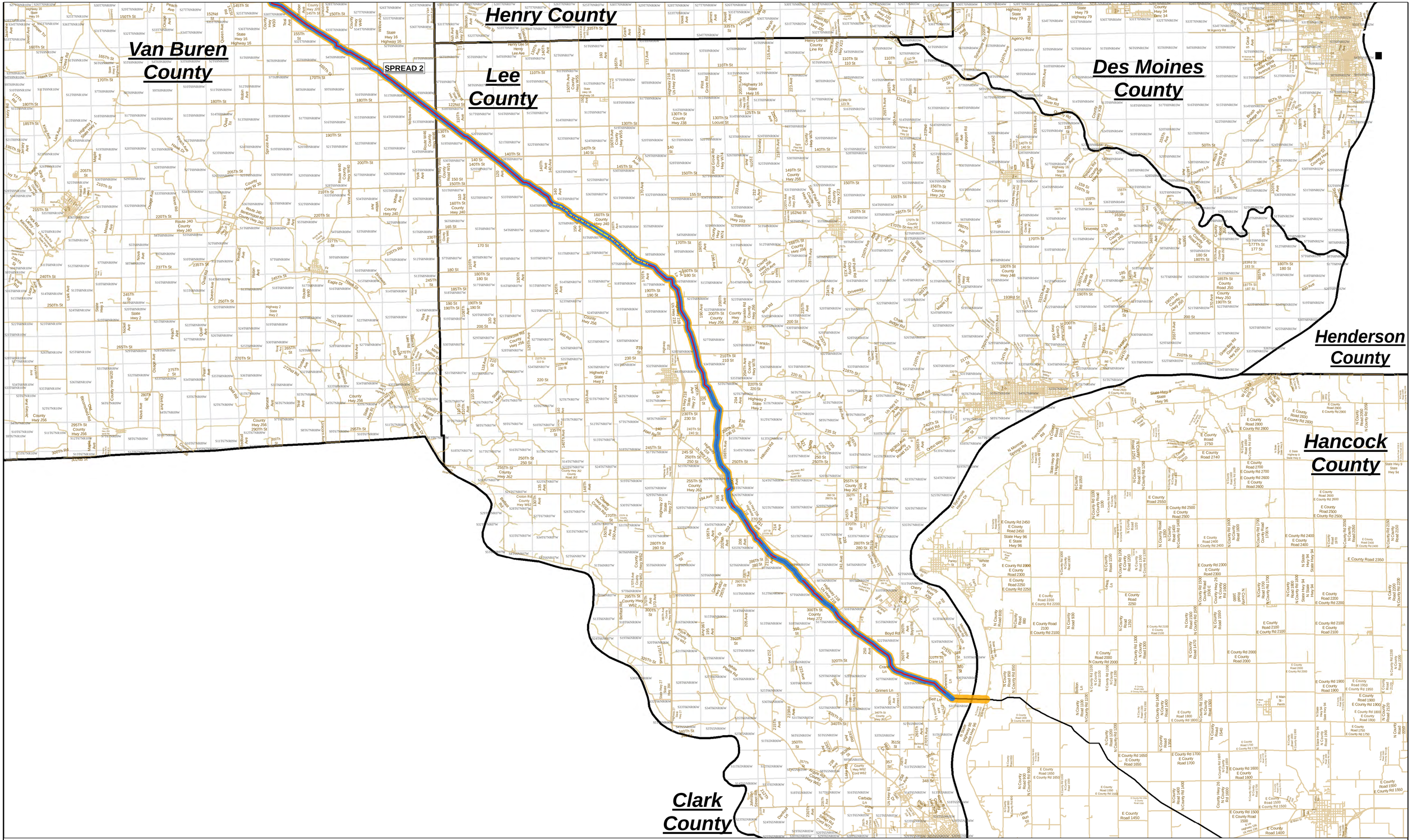

*** ISSUED FOR IUB APPLICATION ***

- All Distances are scaled and computer generated approximations from aerial photography
- All Parcel Boundary accuracies are based on data from the county tax office and may not reflect actual property boundaries.

LEGEND

- SPREAD BREAK
- RESTORATION
- BACKFILL
- TRENCHING
- GRADE
- PROPOSED ROUTE
- ROADS
- COUNTIES
- SECTION - TOWNSHIP - RANGE

Vicinity Map

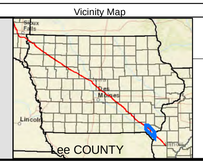

0 0.75 1.5 3 Miles

DAKOTA ACCESS, LLC

NO.	NOTES:	DATE

D3 SURVEY & MAPPING
3851 NE Loop 820, Suite 116
Fort Worth, Texas 76137
800.277.9587 ext.701-Office
800.277.9587-FAX

ETC - DAPL PROJECT

DAPL- IOWA
CONSTRUCTION PROGRESS MAPS

DWN BY: **PCM**	SCALE: 1 in = 1 miles	Date: 10/24/2016
	Lee COUNTY	Page 18