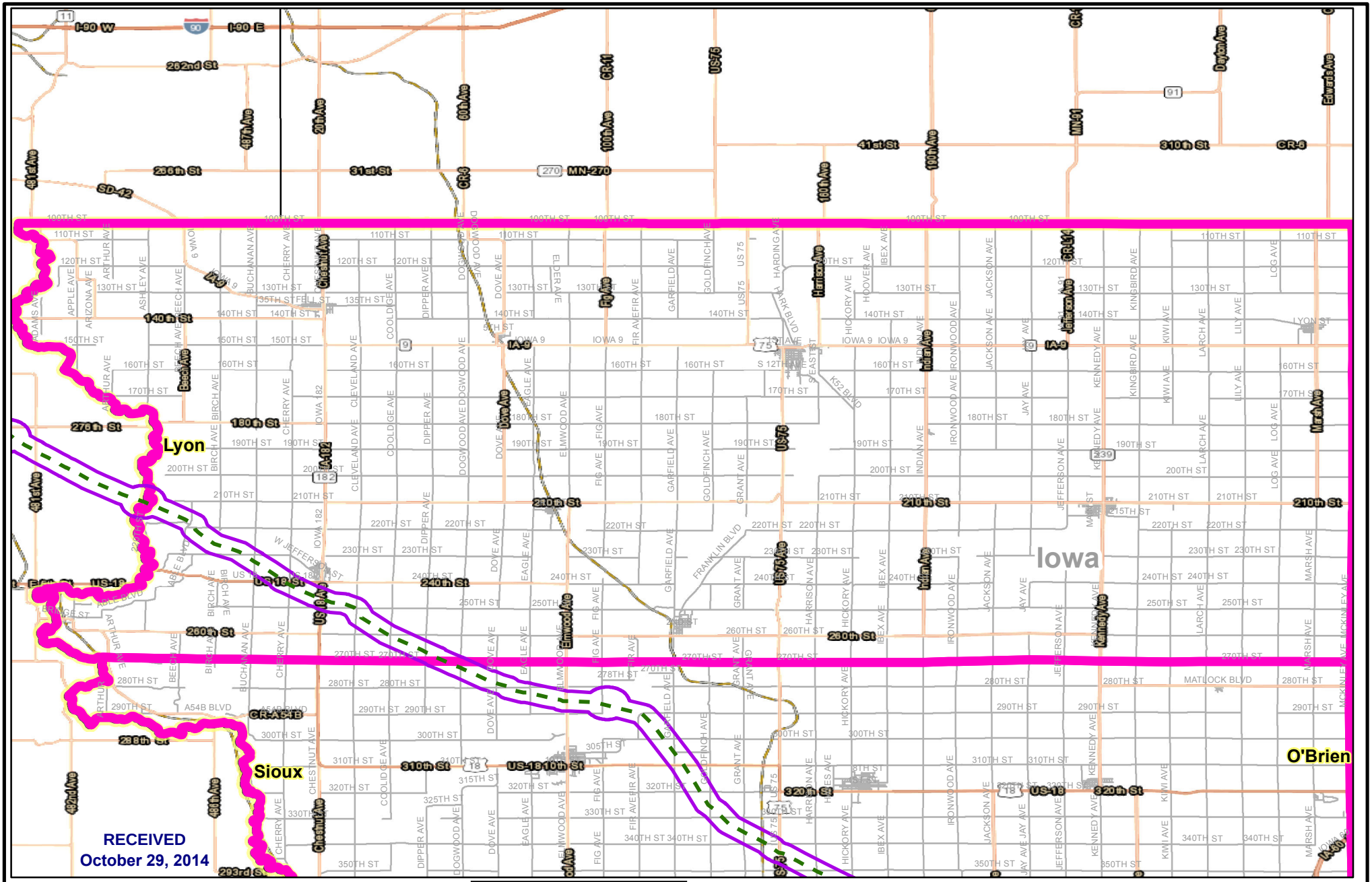

HLP-2014-0001

0 1 2 4 6 Miles

Preliminary Route - Subject to Change
Notification Corridor is approximately 3/4 Mile Wide

Dakota Access Pipeline Project
Lyon County

Dakota Access Pipeline (Preliminary Route)
Notification Corridor
Project Counties

ENERGY TRANSFER

DReese 10/24/2014
Gas Supply\GIS
MXD14\DAPL_Iowa_Mapbook

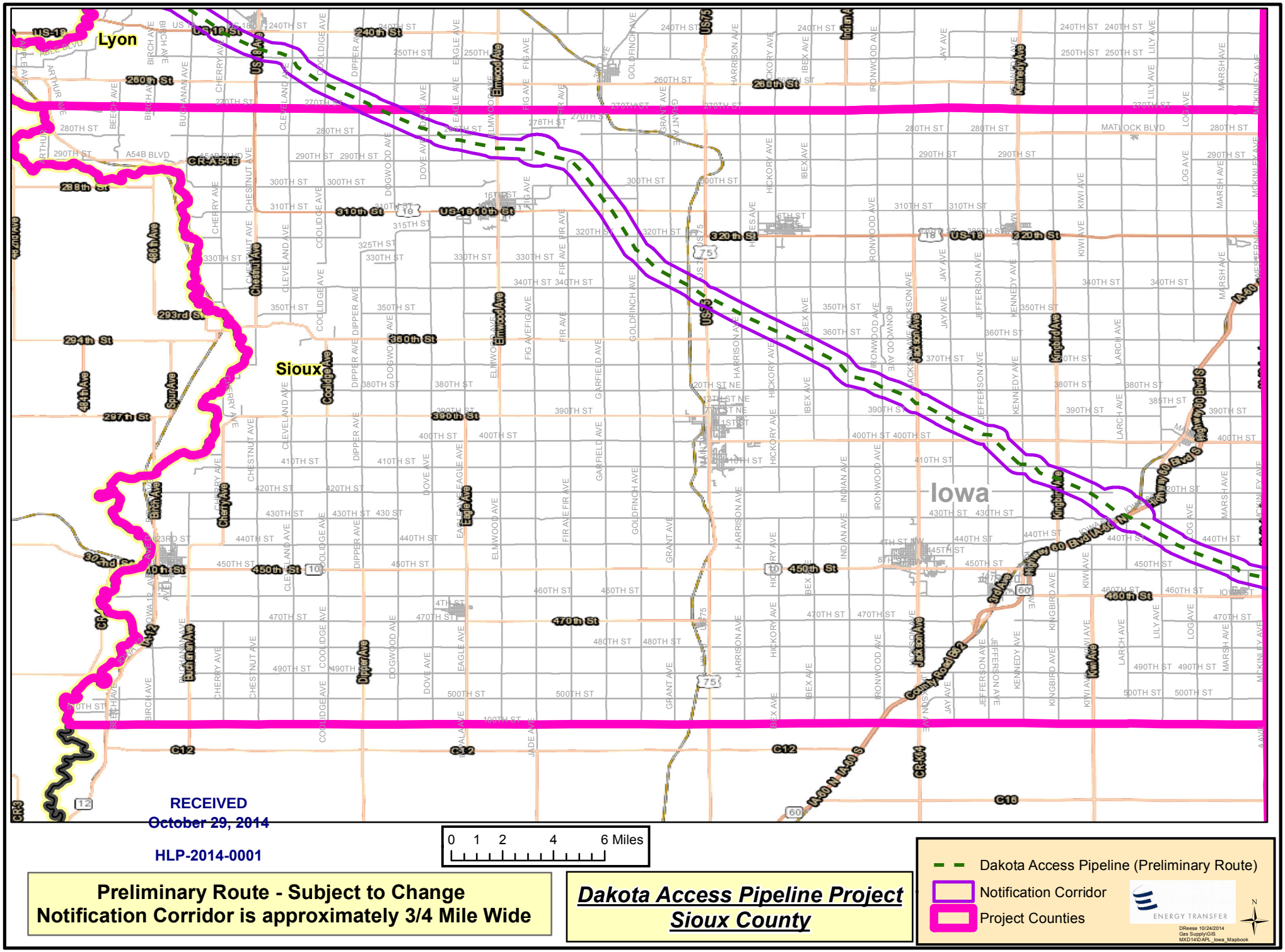
Lyon
Sioux
Iowa
RECEIVED
October 29, 2014
HLP-2014-0001
0 1 2 4 6 Miles
Preliminary Route - Subject to Change
Notification Corridor is approximately 3/4 Mile Wide
Dakota Access Pipeline Project
Sioux County
Dakota Access Pipeline (Preliminary Route)
Notification Corridor
Project Counties
ENERGY TRANSFER
DReese 10/24/2014
Gas Supply\GIS
MXD14\DAPL_Iowa_Mapbook

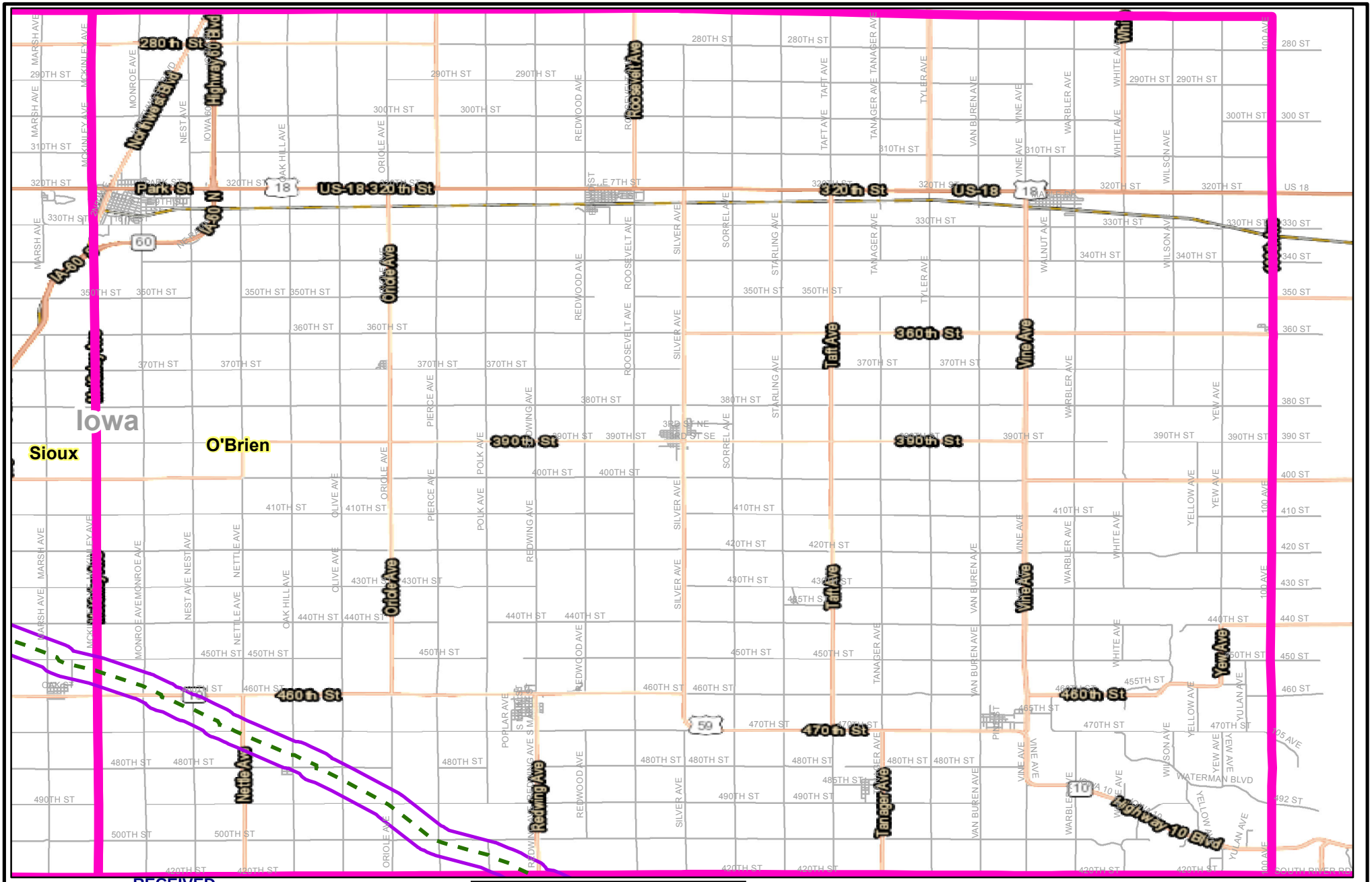

RECEIVED
October 29, 2014

0 1 2 4 6 Miles

HLP-2014-0001

Preliminary Route - Subject to Change
Notification Corridor is approximately 3/4 Mile Wide

Dakota Access Pipeline Project
O'Brien County

Dakota Access Pipeline (Preliminary Route)
Notification Corridor
Project Counties

ENERGY TRANSFER

DReese 10/24/2014
Gas Supply\GIS
MXD14\DAPL_Iowa_Mapbook

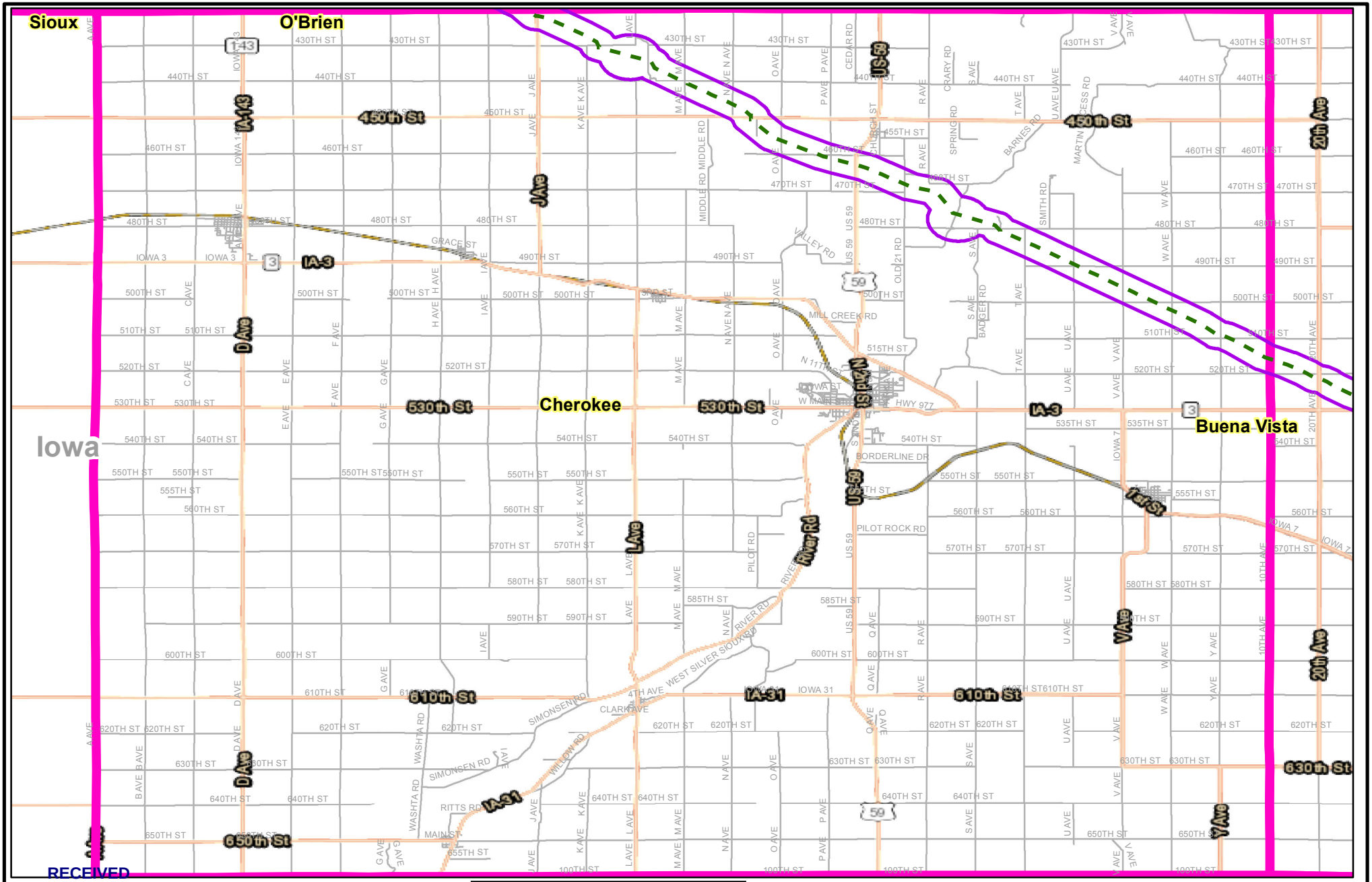

RECEIVED
October 29, 2014

HLP-2014-0001

0 1 2 4 6 Miles

Preliminary Route - Subject to Change
Notification Corridor is approximately 3/4 Mile Wide

Dakota Access Pipeline Project
Cherokee County

Dakota Access Pipeline (Preliminary Route)
Notification Corridor
Project Counties

ENERGY TRANSFER

DReese 10/24/2014
Gas Supply\GIS
MXD14\DAPL_Iowa_Mapbook

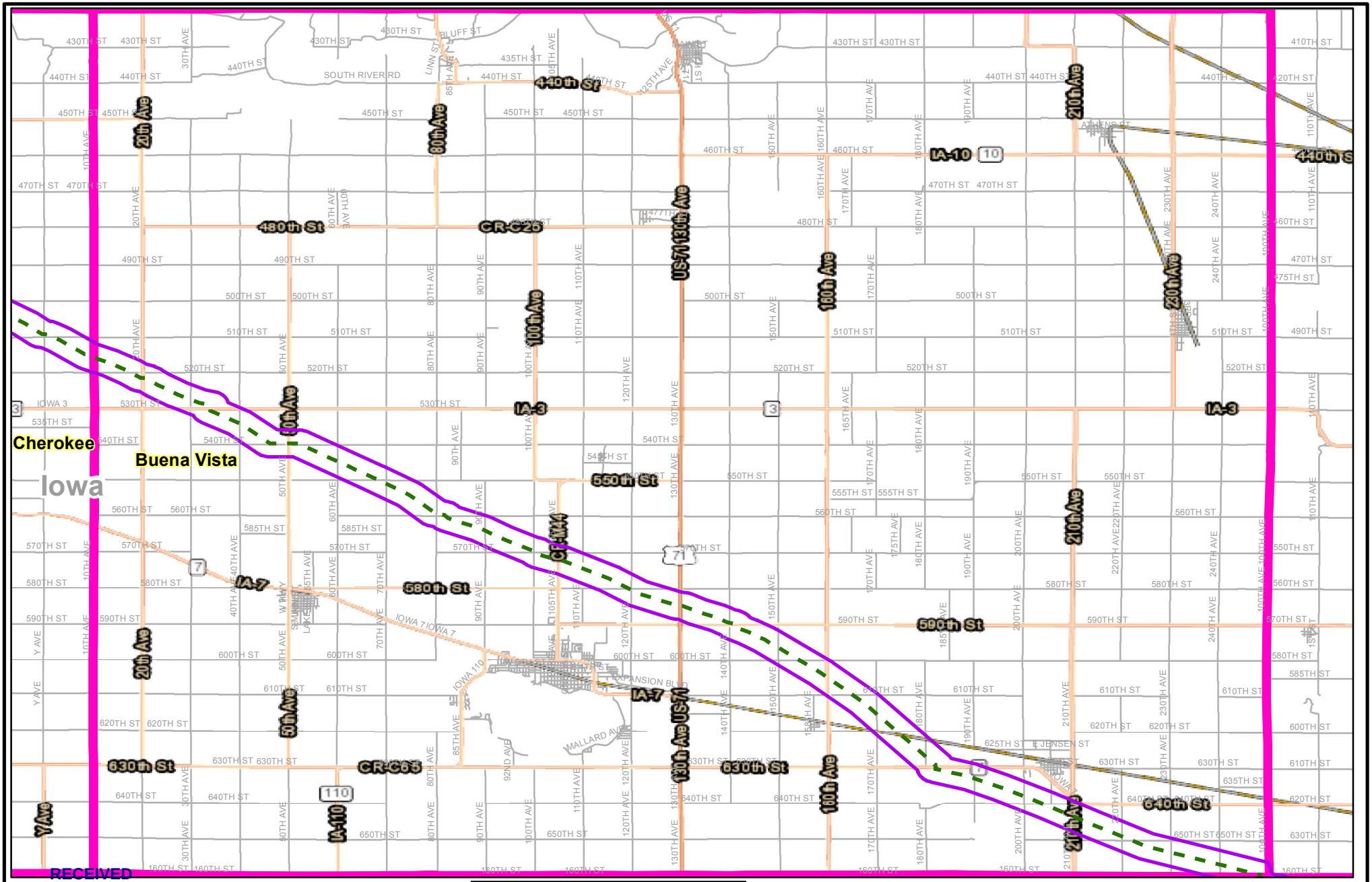

RECEIVED
October 29, 2014

HLP-2014-0001

0 1 2 4 6 Miles

Preliminary Route - Subject to Change
Notification Corridor is approximately 3/4 Mile Wide

Dakota Access Pipeline Project
Buena Vista County

Dakota Access Pipeline (Preliminary Route)
Notification Corridor
Project Counties

ENERGY TRANSFER

DReese 10/24/2014
Gas Supply\GIS
MXD14\DAPL_Iowa_Mapbook

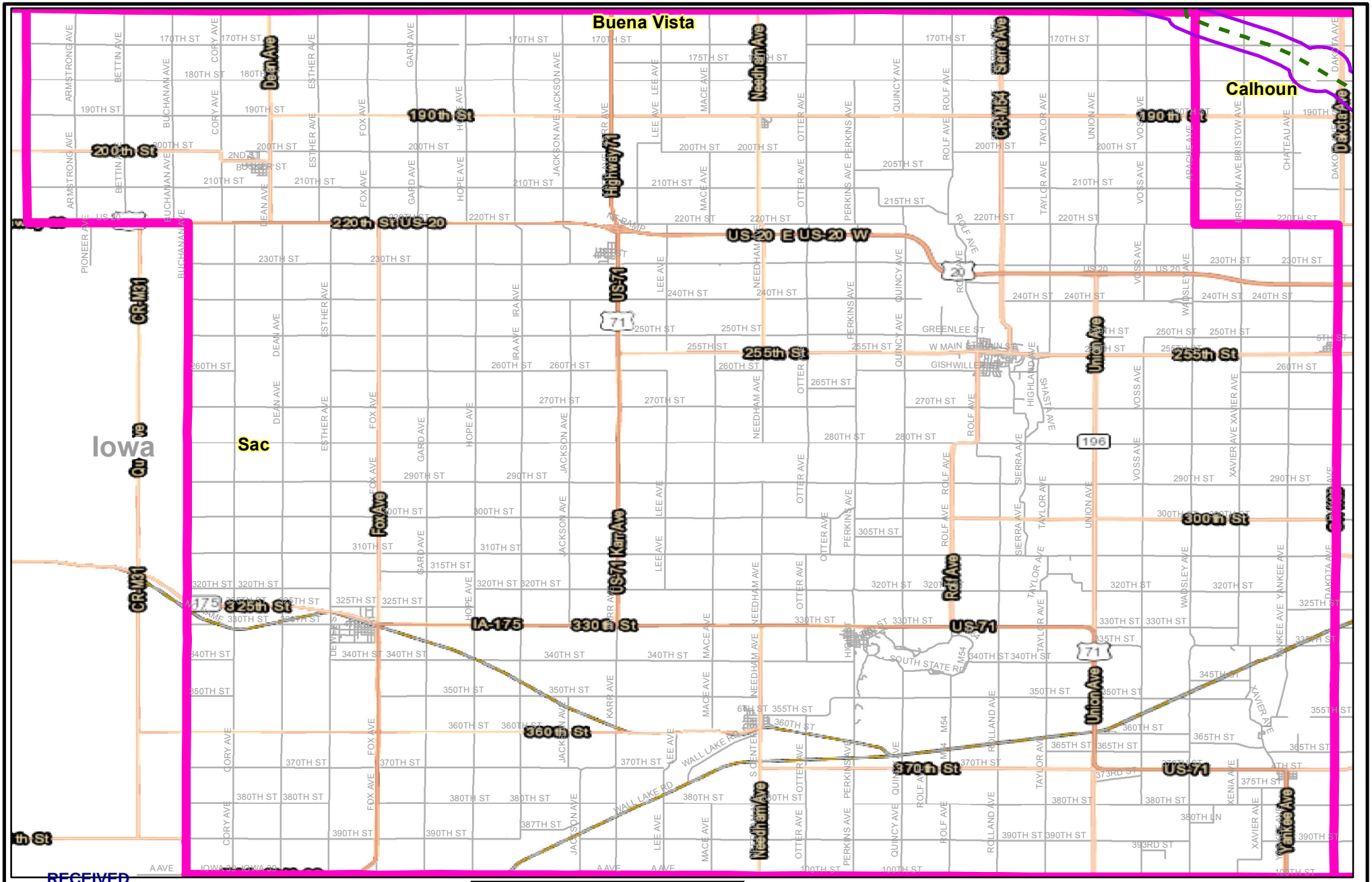

RECEIVED
October 29, 2014

HLP-2014-0001

0 1 2 4 6 Miles

Preliminary Route - Subject to Change
Notification Corridor is approximately 3/4 Mile Wide

Dakota Access Pipeline Project
Sac County

Dakota Access Pipeline (Preliminary Route)
Notification Corridor
Project Counties

ENERGY TRANSFER

DReese 10/24/2014
Gas Supply\GIS
MXD14\DAPL_Iowa_Mapbook

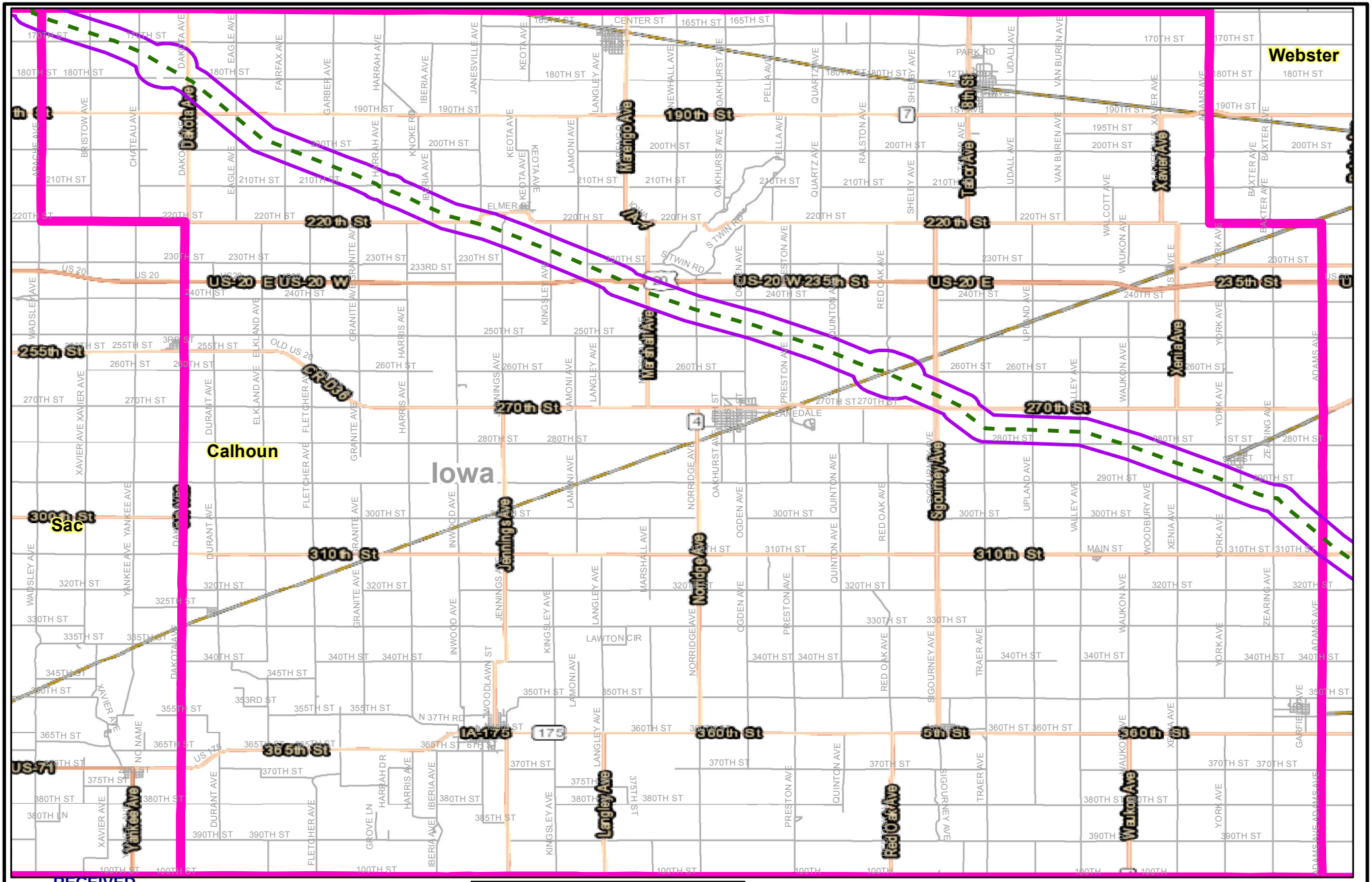

RECEIVED
October 29, 2014

0 1 2 4 6 Miles

HLP-2014-0001

Preliminary Route - Subject to Change
Notification Corridor is approximately 3/4 Mile Wide

Dakota Access Pipeline Project
Calhoun County

Dakota Access Pipeline (Preliminary Route)
Notification Corridor
Project Counties

ENERGY TRANSFER

DReese 10/24/2014
Gas Supply\GIS
MXD14\DAPL_Iowa_Mapbook

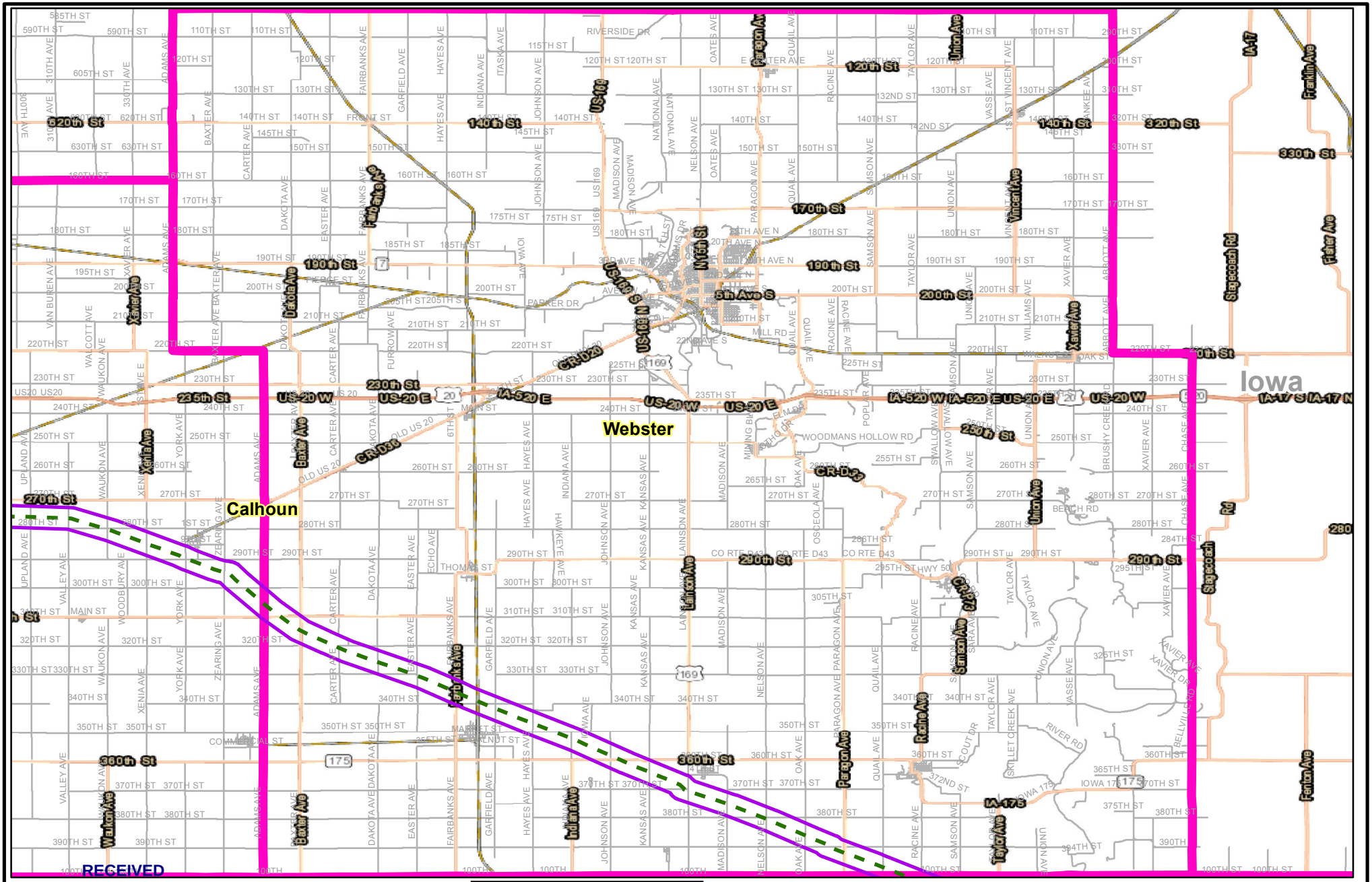

RECEIVED
October 29, 2014

HLP-2014-0001

0 1 2 4 6 Miles

Preliminary Route - Subject to Change
Notification Corridor is approximately 3/4 Mile Wide

Dakota Access Pipeline Project
Webster County

Dakota Access Pipeline (Preliminary Route)
Notification Corridor
Project Counties

ENERGY TRANSFER

DReese 10/24/2014
Gas Supply\GIS
MXD14\DAPL_Iowa_Mapbook

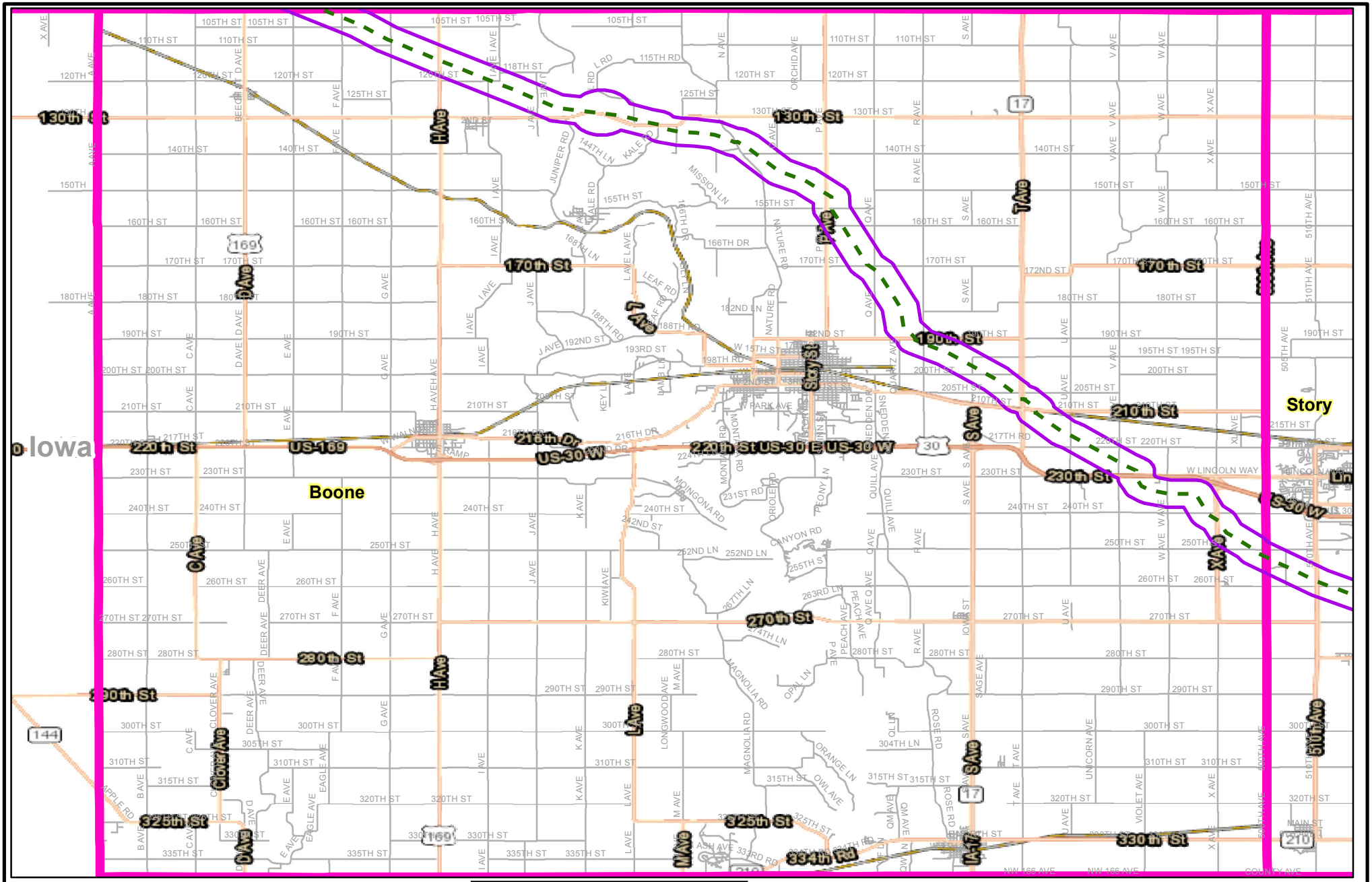

RECEIVED
October 29, 2014

HLP-2014-0001

Preliminary Route - Subject to Change
Notification Corridor is approximately 3/4 Mile Wide

Dakota Access Pipeline Project
Boone County

Dakota Access Pipeline (Preliminary Route)
Notification Corridor
Project Counties

ENERGY TRANSFER

DReese 10/24/2014
Gas Supply\GIS
MXD14\DAPL_Iowa_Mapbook

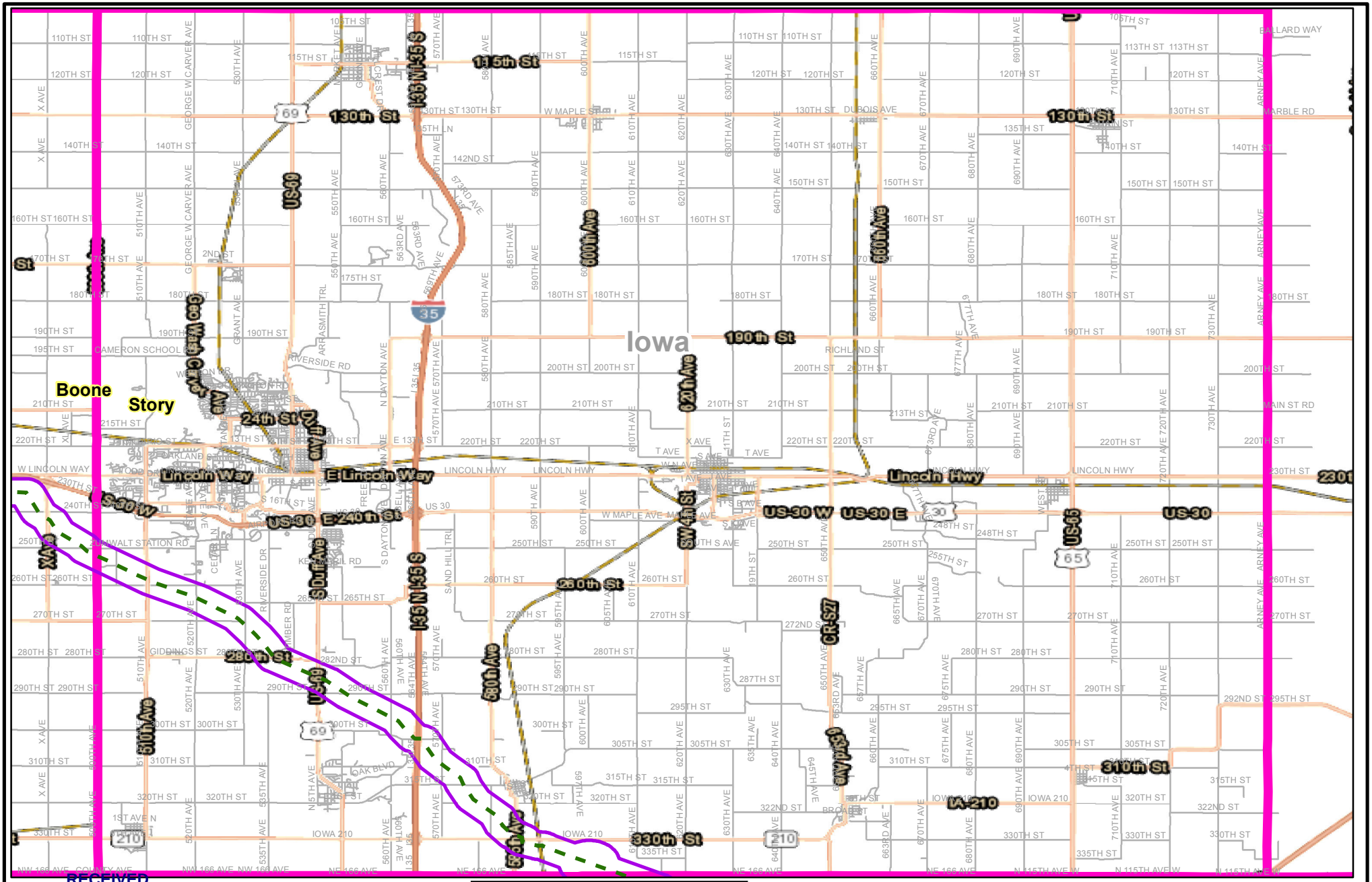

RECEIVED
October 29, 2014

HLP-2014-0001

Preliminary Route - Subject to Change
Notification Corridor is approximately 3/4 Mile Wide

Dakota Access Pipeline Project
Story County

Dakota Access Pipeline (Preliminary Route)
Notification Corridor
Project Counties

ENERGY TRANSFER

DReese 10/24/2014
Gas Supply\GIS
MXD14\DAPL_Iowa_Mapbook

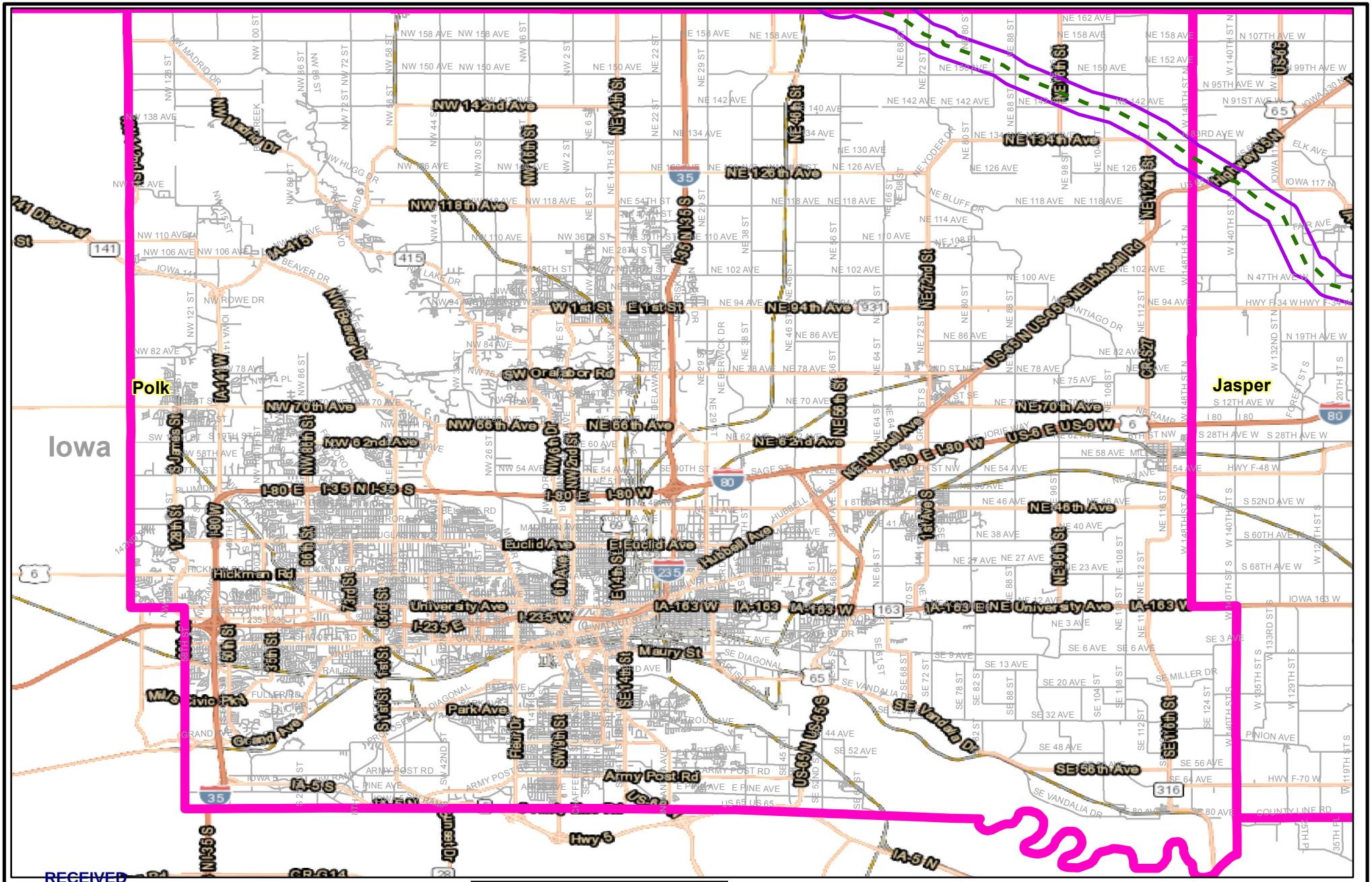

RECEIVED
October 29, 2014

HLP-2014-0001

0 1 2 4 6 Miles

Preliminary Route - Subject to Change
Notification Corridor is approximately 3/4 Mile Wide

Dakota Access Pipeline Project
Polk County

Dakota Access Pipeline (Preliminary Route)
Notification Corridor
Project Counties

ENERGY TRANSFER

DReese 10/24/2014
Gas Supply\GIS
MXD14\DAPL_Iowa_Mapbook

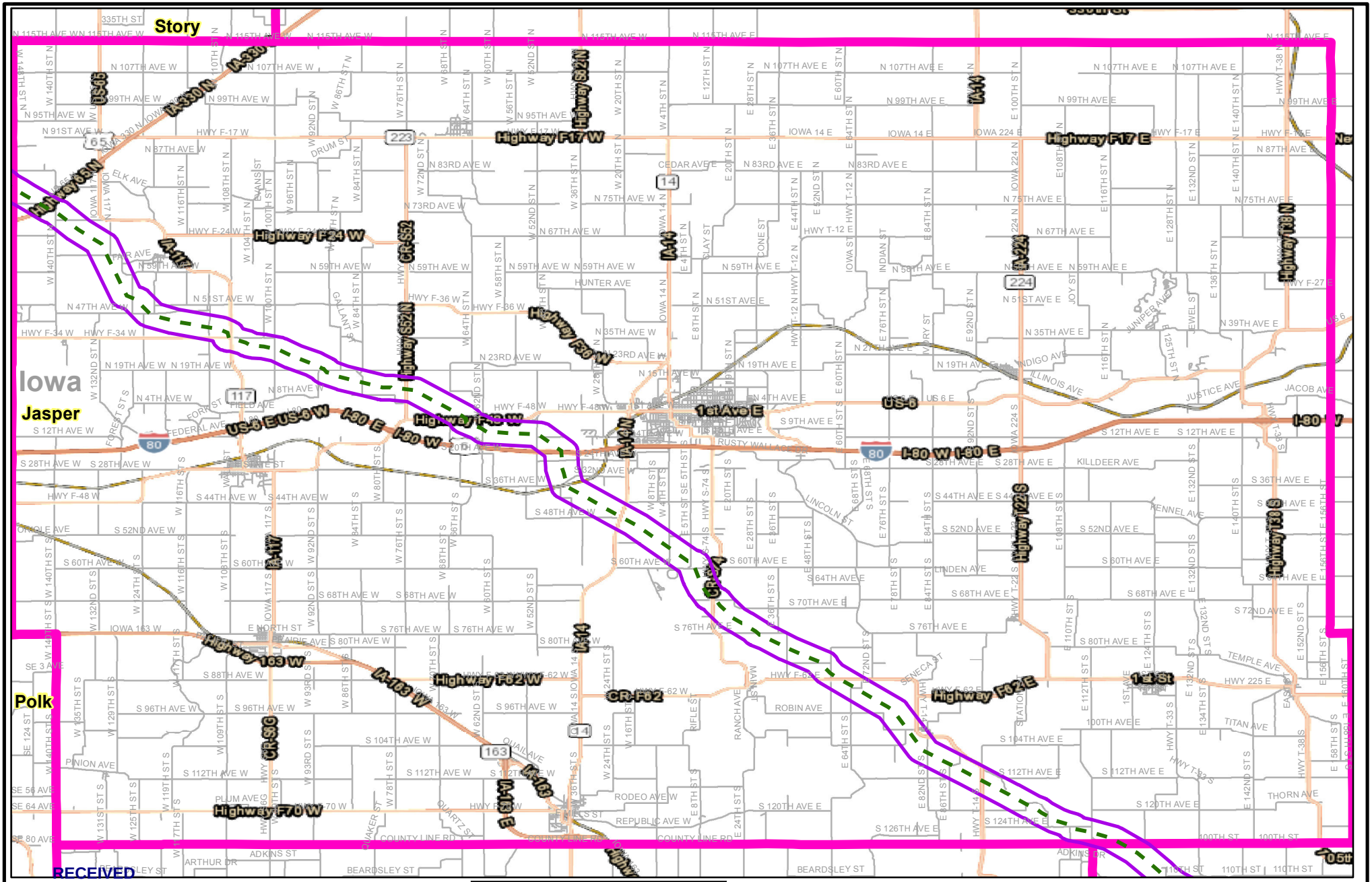

RECEIVED
October 29, 2014

HLP-2014-0001

Preliminary Route - Subject to Change
Notification Corridor is approximately 3/4 Mile Wide

Dakota Access Pipeline Project
Jasper County

Dakota Access Pipeline (Preliminary Route)
Notification Corridor
Project Counties

ENERGY TRANSFER

DReese 10/24/2014
Gas Supply\GIS
MXD14\DAPL_Iowa_Mapbook

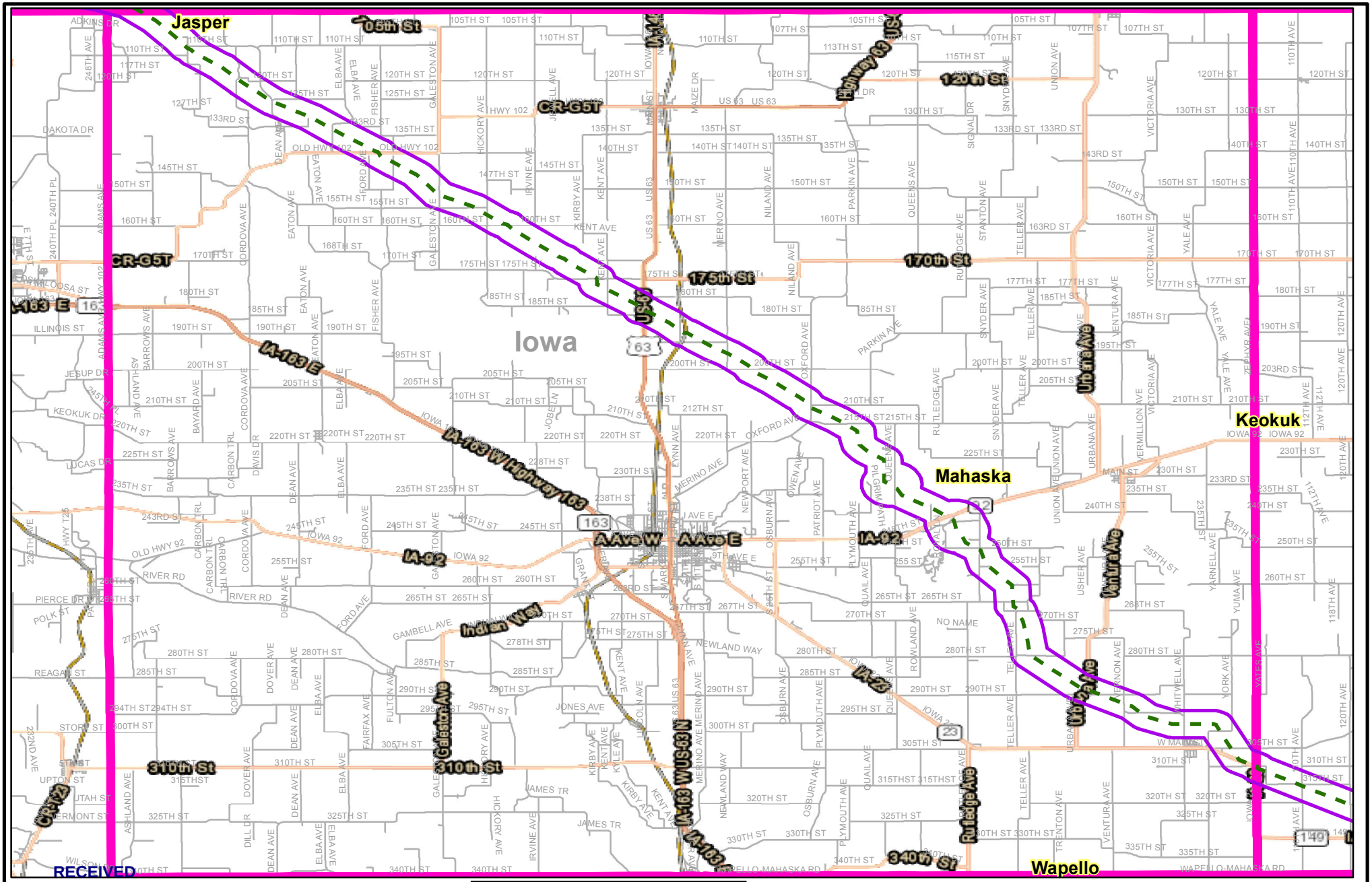

RECEIVED
October 29, 2014

HLP-2014-0001

0 1 2 4 6 Miles

Preliminary Route - Subject to Change
Notification Corridor is approximately 3/4 Mile Wide

Dakota Access Pipeline Project
Mahaska County

Dakota Access Pipeline (Preliminary Route)
Notification Corridor
Project Counties

ENERGY TRANSFER

DReese 10/24/2014
Gas Supply\GIS
MXD14\DAPL_Iowa_Mapbook

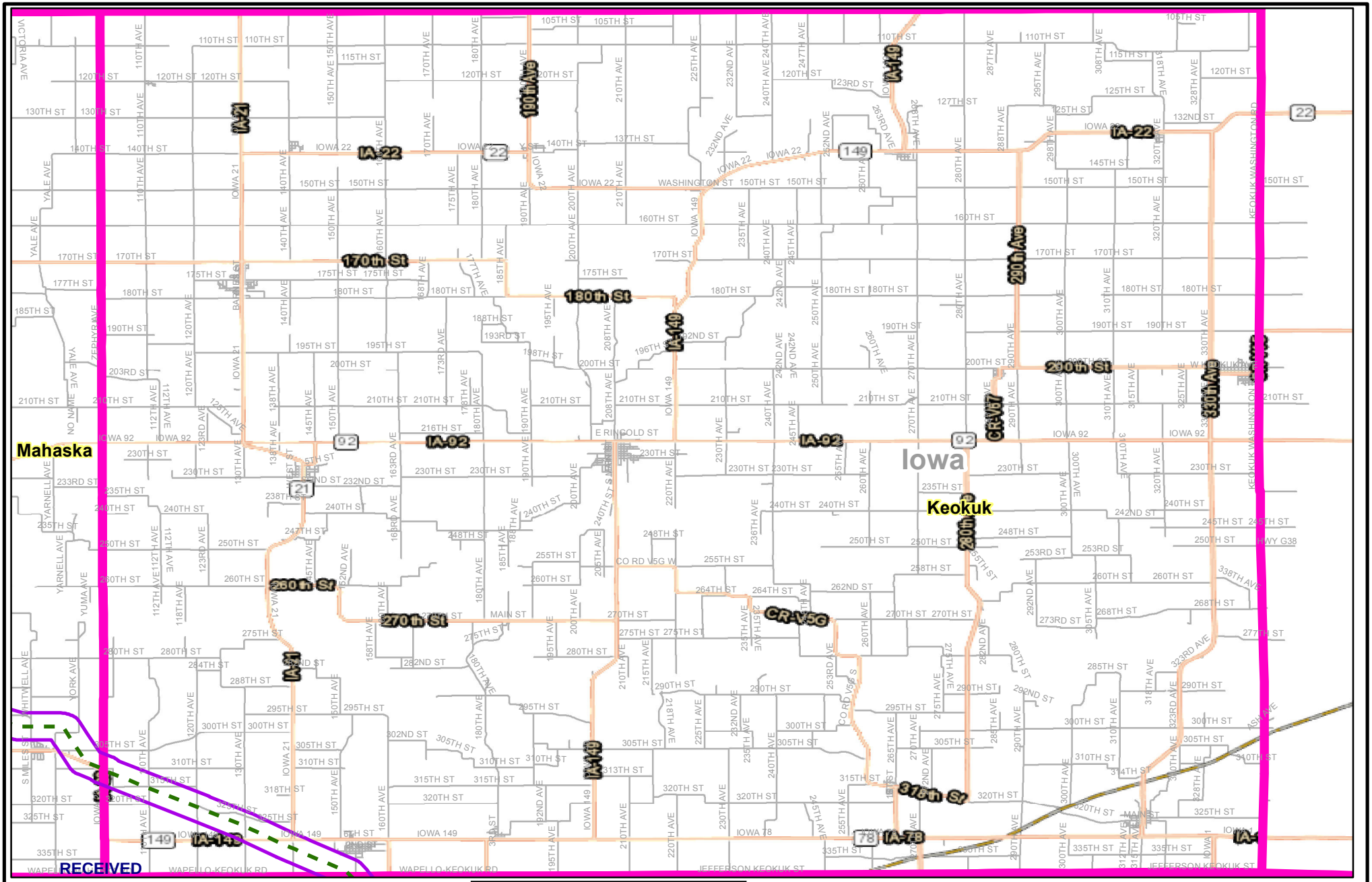

RECEIVED
October 29, 2014

HLP-2014-0001

0 1 2 4 6 Miles

Preliminary Route - Subject to Change
Notification Corridor is approximately 3/4 Mile Wide

Dakota Access Pipeline Project
Keokuk County

Dakota Access Pipeline (Preliminary Route)
Notification Corridor
Project Counties

ENERGY TRANSFER

N

DReese 10/24/2014
Gas Supply\GIS
MXD14\DAPL_Iowa_Mapbook

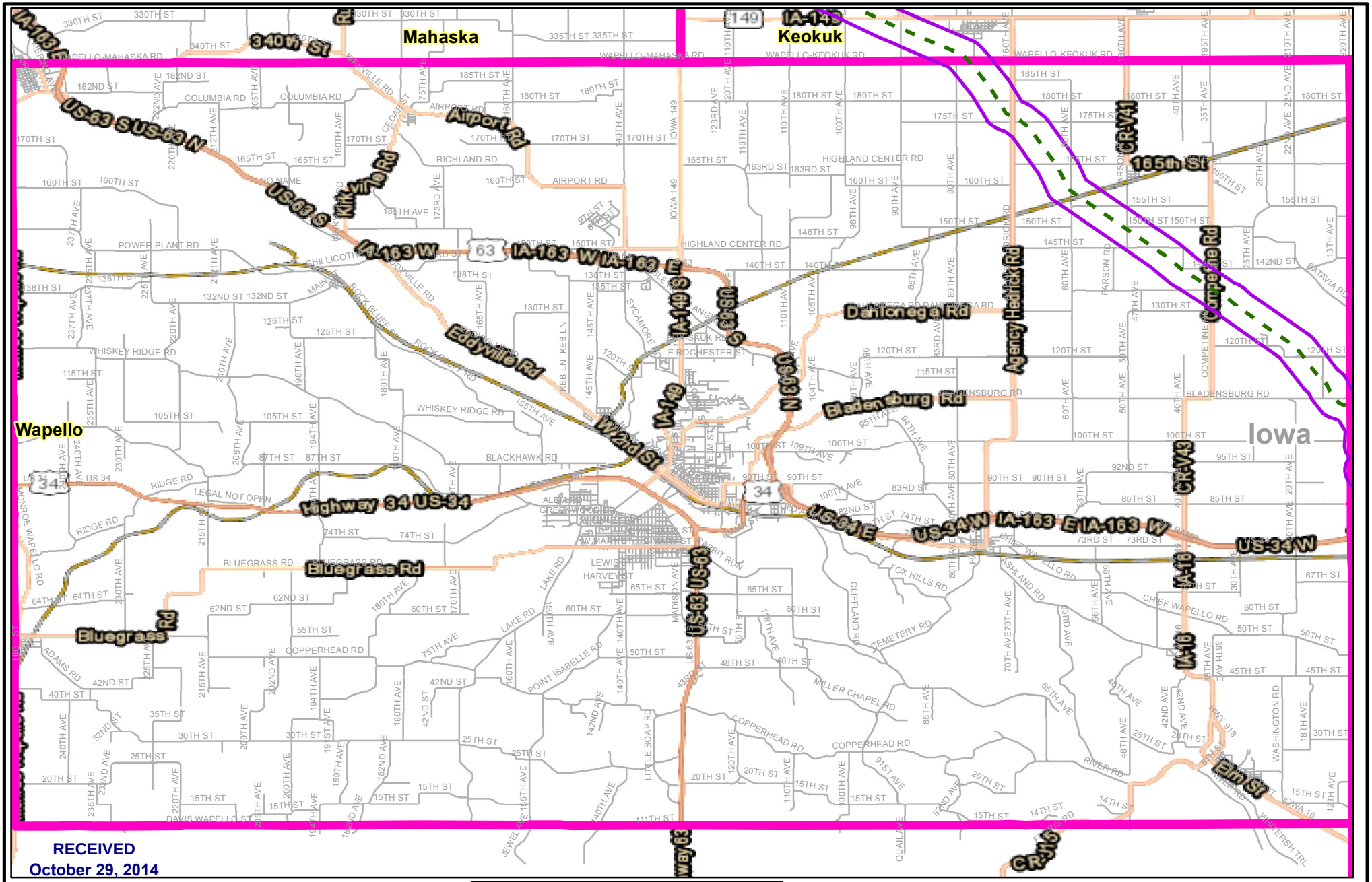

RECEIVED
October 29, 2014

HLP-2014-0001

0 1 2 4 6 Miles

Preliminary Route - Subject to Change
Notification Corridor is approximately 3/4 Mile Wide

Dakota Access Pipeline Project
Wapello County

Dakota Access Pipeline (Preliminary Route)
Notification Corridor
Project Counties

ENERGY TRANSFER

DReese 10/24/2014
Gas Supply\GIS
MXD14\DAPL_Iowa_Mapbook

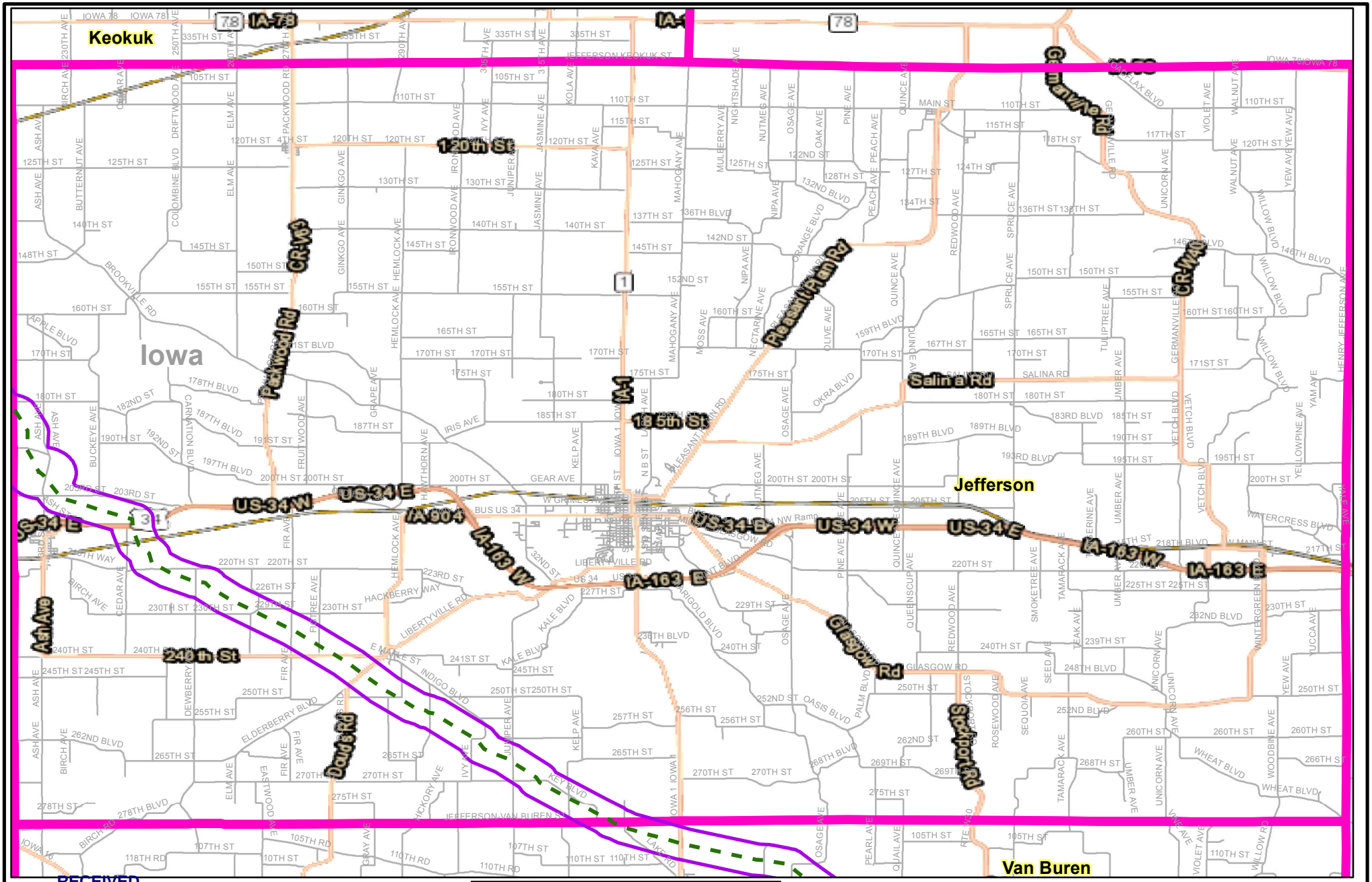

RECEIVED
October 29, 2014

HLP-2014-0001

Preliminary Route - Subject to Change
Notification Corridor is approximately 3/4 Mile Wide

Dakota Access Pipeline Project
Jefferson County

Dakota Access Pipeline (Preliminary Route)
Notification Corridor
Project Counties

ENERGY TRANSFER

DReese 10/24/2014
Gas Supply\GIS
MXD14\DAPL_Iowa_Mapbook

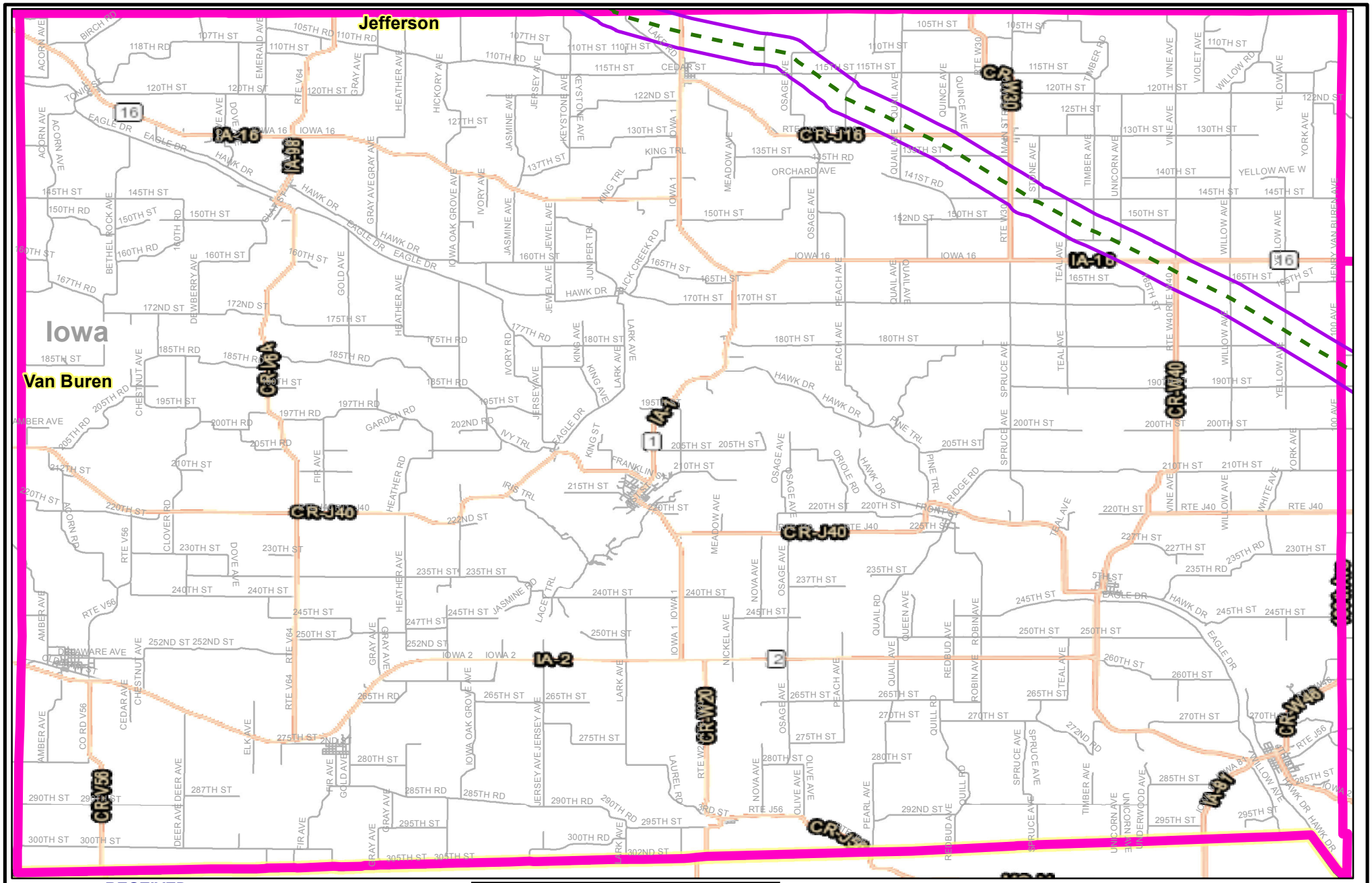

RECEIVED
October 29, 2014

HLP-2014-0001

0 1 2 4 6 Miles

Preliminary Route - Subject to Change
Notification Corridor is approximately 3/4 Mile Wide

Dakota Access Pipeline Project
Van Buren County

Dakota Access Pipeline (Preliminary Route)
Notification Corridor
Project Counties

ENERGY TRANSFER

DReese 10/24/2014
Gas Supply\GIS
MXD14\DAPL_Iowa_Mapbook

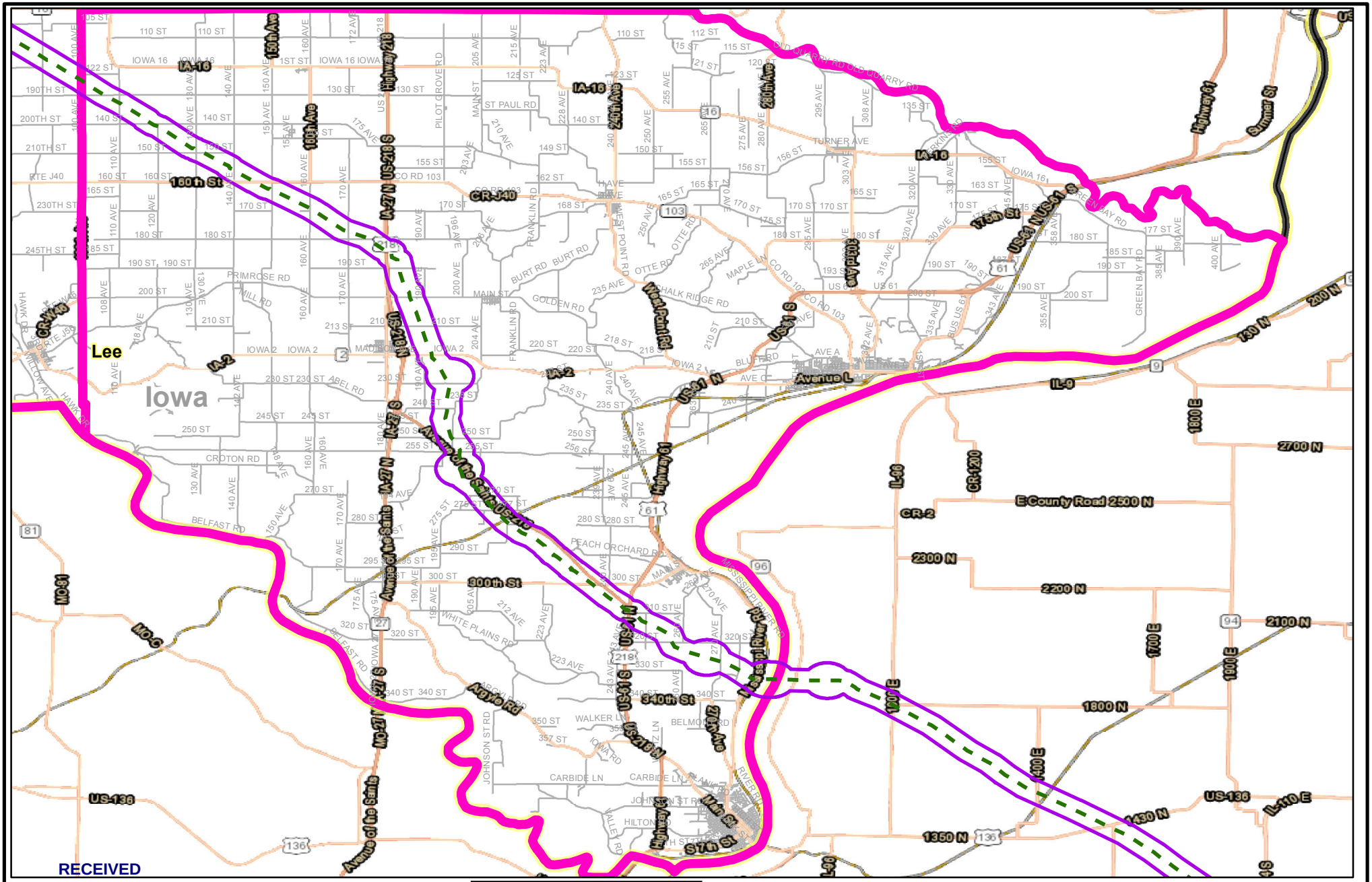

RECEIVED
October 29, 2014

HLP-2014-0001

0 1 2 4 6 Miles

Preliminary Route - Subject to Change
Notification Corridor is approximately 3/4 Mile Wide

Dakota Access Pipeline Project
Lee County

Dakota Access Pipeline (Preliminary Route)
Notification Corridor
Project Counties

ENERGY TRANSFER

DReese 10/24/2014
Gas Supply\GIS
MXD14\DAPL_Iowa_Mapbook